R. No. 6/2007

19

GOVERNMENT OF TAMIL NADU

TRUTH ALONE TRIUMPHS

Season and Crop Report
Tamil Nadu
2005-06



[Fasli 1415]

Department of Economics and Statistics
Chennai - 600 006

PRICE : Rs. 192-00

Season and Crop Report
Tamil Nadu

2005-06

Fasli 1415

PREFACE

The Department of Economics and Statistics is bringing out a number of important publications on the sectoral performance of the State reflecting the changes perceived in the course of normative operations supplemented by the policy imperatives of the Governments both at the State and the Centre. ***"The Season and Crop Report of Tamil Nadu 2005 -06"****, a year long effort of the Department focused on the agricultural scenario of the State on land use statistics in general with specific reference to the prevailing conditions with regard to crop area, water resources, weather conditions, infrastructure and their impact on the food production of the State, is virtually the principal report which contains a wealth of information.*

The data required for this publication have been collected and compiled from various Departments/ agencies : data on rainfall from the India Meteorological Department and the Village level agricultural data such as Land Use, irrigation and cultivation accounts, from the records of the Revenue Department right from the Village level to aggregates to Taluk/District and State.

The estimates of agricultural production have been arrived based on the yield rate derivatives obtained as a result of Crop Estimation Surveys conducted by this Department by utilising the services of the officials of the Departments of Agriculture and Horticulture. For minor crops such as Onion, Chillies, Turmeric, Tapioca, Coconut, Fruits and Vegetables, the results of the Crop Estimation Surveys conducted by field staff of this Department have been adopted.

A comprehensive picture on the price situation has also been incorporated in this report as done earlier throwing information on Wholesale prices, Retail Prices and Agricultural wages the data of which were collected by this Department from various agencies.

This Report consists of three major parts

Part I *deals with monsoon behavior, Land Use pattern, irrigation and comparative analysis of area, production and yield rate of principal crops with that of previous year.*

Part II *contains Summary Tables and Index Numbers of Agricultural Economy and*

Part III *provides data on Rainfall, Land Use Statistics, Sources of Irrigation, Area and Production and yield rate of crops, agricultural wages, wholesale and retail prices etc.*

In order to gauge the quantum of changes in the agricultural sector, data on area and production of principal crops in the State for the past 5 years have also been incorporated for facilitating policy makers to take a stock on the trend in the agricultural sector.

With these efforts at store to continuously strive to improve the quality of data and achieve new heights in the process, it is hoped that the data furnished in this report would certainly be beneficial to all stakeholders for effective planning and implementation of variety of agricultural programmes for sustainable development of agricultural sector in the state.

Suggestions for improvement of this publication are most welcome.

Chennai-6
Dated 12.1.2007

M.SHEELA PRIYA,
Special Commissioner and Director

Officials Associated with the Preparation of the Publication

Additional Director	*Thiru V.P. Kannan*
Joint Director of Statistics	*Thiru T.Srinivasan*
Deputy Director of Statistics	*Thiru K. Ramakrishnan*
Asst. Director of Statistics	*Thiru. G. Balasubbarayalu* *Thiru. N. Kanagasabapathy*
Statistical Officer	*Thiru. N.Kannu*
Statistical Inspector	*Thiru. J. Sivaraj* *Tmt.P. Karpagam* *Thiru. M. Ganesh* *Tmt. A. Shakila*

Contents

Page

PART I - AN OVERVIEW

1. Rainfall 1
2. Land Use Pattern........ 4
3. Sources of Irrigation 10
4. Area irrigated under differentcrops........ 15
5. Cropping Pattern 16
6. Area, Production and Productivity 18
7. Agricultural Wages 31
8. Wholesale Price Trend 32
9. Comparison with other states 33

PART II - STATE SUMMARY

A. Classification of Land area 37

B. Sources of irrigation and area irrigated........ 38

C. Cropwise gross area irrigated 39

D. Area , Production and Yield rate of principal crops 40

E. Average Yield and Percentage Sampling Error of Principal crops 42

F. Groupwise area under crops........ 43

G.Seven series of Index numbers of Agricultural Economy 44

H. Cropwise Index Numbers of Area , Production and Productivity of Crops 45

PART III - DISTRICTWISE DETAILS

I **Districtwise Rainfall**........ 49

II **Classification of land**........ 55

III **Sources Of Irrigation**

A. No. and Sources of irrigation 59

B. Area irrigated by different sources of irrigation........ 74

C. No.of Masonry and Non-masonry Dug-cum-bore and Open wells........ 81

D. No. of Wells used for Domestic purposes, Industrial purposes and wells not in use........ 83

Contents

Page

IV Area Under Crops

A. Area under food and non-food crops (Irrigated, Un irrigated and Total area) 84

B. Kharif-rabi seasonwise area under certain principal crops........ 143

C. Percentage of Area under principal crops to the total area sown in each district of Tamilnadu........ 148

D. Irrigated and Total area under high yielding / local varieties of principal crops 151

E. Normal area of principal crops........ 158

V Yield Rate and Production Of Crops

A. Average Yield Rate of Crops 164

B. Production of principal crops 172

C. Normal outturn of principal crops 181

VI Agricultural Wages

A. The Average Rate of daily wages paid to certain categories of agricultural and skilled labourers........ 187

B. Index No. of Agricultural wages paid to certain categories of Agricultural labourers 188

VII Prices of Agricultural Commodities

A. The farm harvest prices (District-wise and State weighted average) of certain Agricultural commodities 189

B. State Monthly/Annual Average Wholesale Prices of essential commodities 194

C. The Centre-wise and District-wise Annual Average Retail Prices of food grains and Salt 196

VIII Crop Forecast Calender 200

IX Peak Sowing and Harvesting Seasons 202

X Glossory of Botanical, English and Tamil names of Crops 211

PART I

- An Overview

1. RAINFALL

1.1 Rainfall and Seasonal Conditions

Tamilnadu received an average annual rainfall of 1304.1 mm during the year 2005-06, which is higher by 36.1% over the normal rainfall of 958.5 mm. The comparison of rainfall recorded during 05-06 with the normal rainfall shows that the rainfall was "Excess" in 26 districts and "Normal" in 4 districts. During the year 05-06, the highest rainfall of 2356.5 mm was recorded in Chennai district and the lowest rainfall of 678.0 mm was recorded in Thoothukudi district.

The Seasonwise contribution of rainfall to the total rainfall during the year 05-06 is given below :

(in mm)

Season	Normal	Actual	Seasonal Contribution (%)	% Variation to Normal
1.South-West Monsoon	332.9	308.5	*23.7*	*-7.3*
2.North-East Monsoon	459.2	828.8	*63.5*	*80.5*
3.Winter	36.8	15.9	*1.2*	*-56.8*
4.Hot-Weather	129.6	150.9	*11.6*	*16.4*
Total	**958.5**	**1304.1**	***100.0***	***36.1***

Source: India Meteorological Department, Chennai-6

1.2 South-West Monsoon Season (June '05 to Sep '05)

During the South–West Monsoon season, Tamilnadu recorded an average rainfall of 308.5 mm. This is lesser by 7.3% when compared to the normal rainfall of 332.9 mm. The Comparison of rainfall recorded during the South-West Monsoon season with the normal rainfall shows that the rainfall was "Excess" in 1 district, "Normal" in 23 districts and "Deficient" in 6 districts. During this Season, the highest rainfall of 1032.5 mm was recorded in The Nilgiris district and the lowest rainfall of 48.4 mm was recorded in Thoothukudi district.

1.3 North-East Monsoon Season (Oct '05 to Dec '05)

During the North-East Monsoon season, Tamilnadu recorded an average rainfall of 828.8 mm. This is higher by 80.5% when compared to the normal rainfall of 459.2 mm. The comparison of rainfall recorded during the North-East Monsoon season with the normal rainfall shows that the rainfall was "Excess" in 29 districts, "Normal" in 1 district. During this Season, the highest rainfall of 1984.5 mm was recorded in Chennai district and the lowest rainfall of 453.6 mm was recorded in Thoothukudi district.

1.4 Winter Season (Jan '06 & Feb'06)

During the Winter Season, Tamilnadu recorded an average rainfall of 15.9 mm. This is lesser by 56.8% when compared to the normal rainfall of 36.8 mm. The comparison

of rainfall recorded during the Winter Season with the normal rainfall shows that the rainfall was "Normal" in 3 districts, "Deficient" in 10 districts, "Scanty" in 16 districts and "No Rain" in 1 district. During this Season, the highest rainfall of 72.4 mm was recorded in Tiruvelveli district and the lowest rainfall of 0.2 mm was recorded in Thiruvallur district and "No Rain" in Krishnagiri district.

1.5 Hot-Weather Season (Mar '06 to May '06)

During the Hot-Weather season, Tamilnadu recorded an average rainfall of 150.9 mm. This is higher by 16.4% when compared to the normal rainfall of 129.6 mm. The comparison of rainfall recorded during the Hot-Weather season with the normal rainfall shows that the rainfall was "Excess" in 14 districts and "Normal" in 13 districts and "Deficient" in 3 districts. During this season, the highest rainfall of 324.7 mm was recorded in The Nilgiris district and the lowest rainfall of 44.6 mm was recorded in Chennai district.

COMPARISON OF MONTHLY ACTUAL RAINFALL WITH NORMAL RAINFALL 2005-06

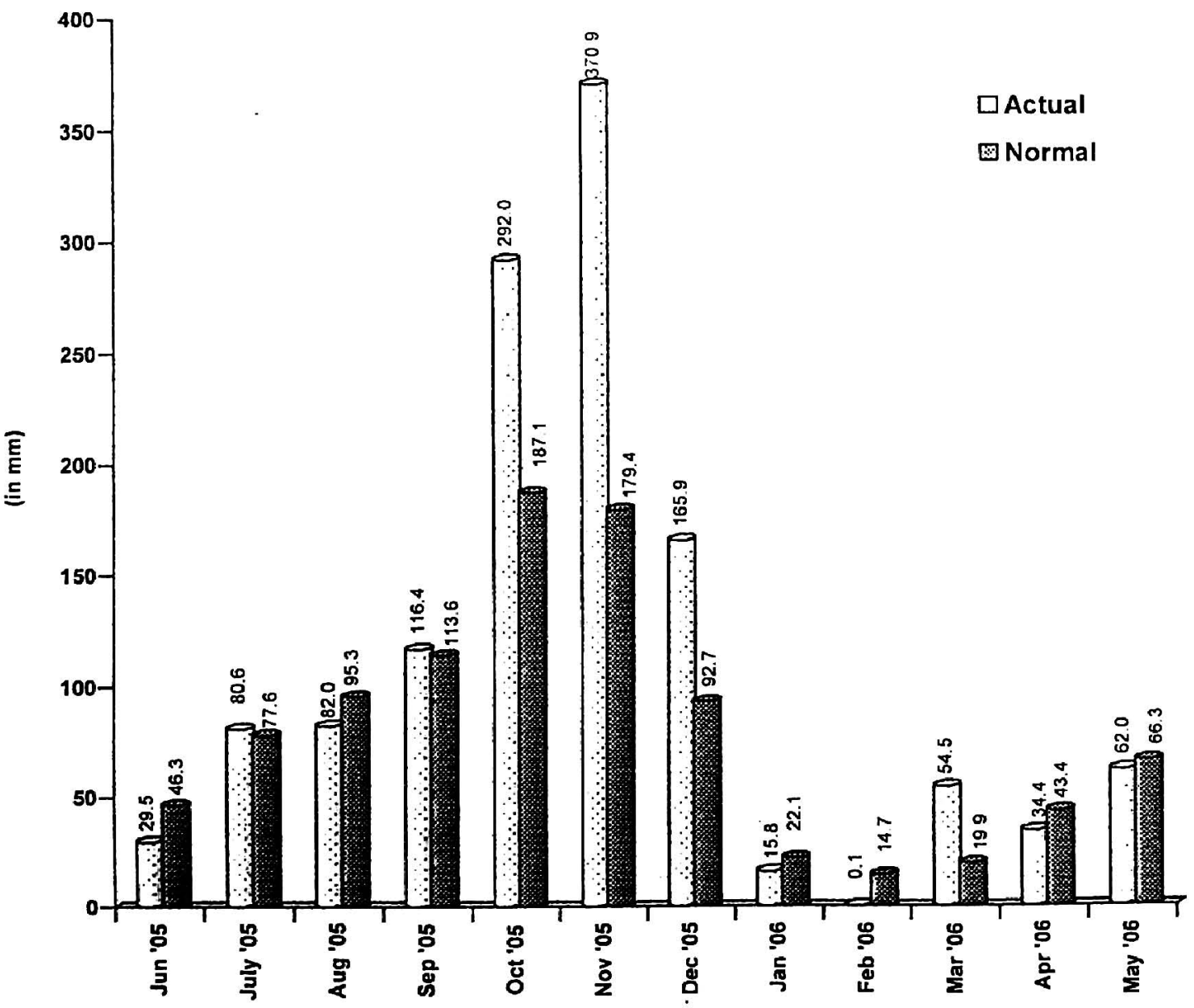

SEASONWISE RAINFALL OVER 5 YEARS

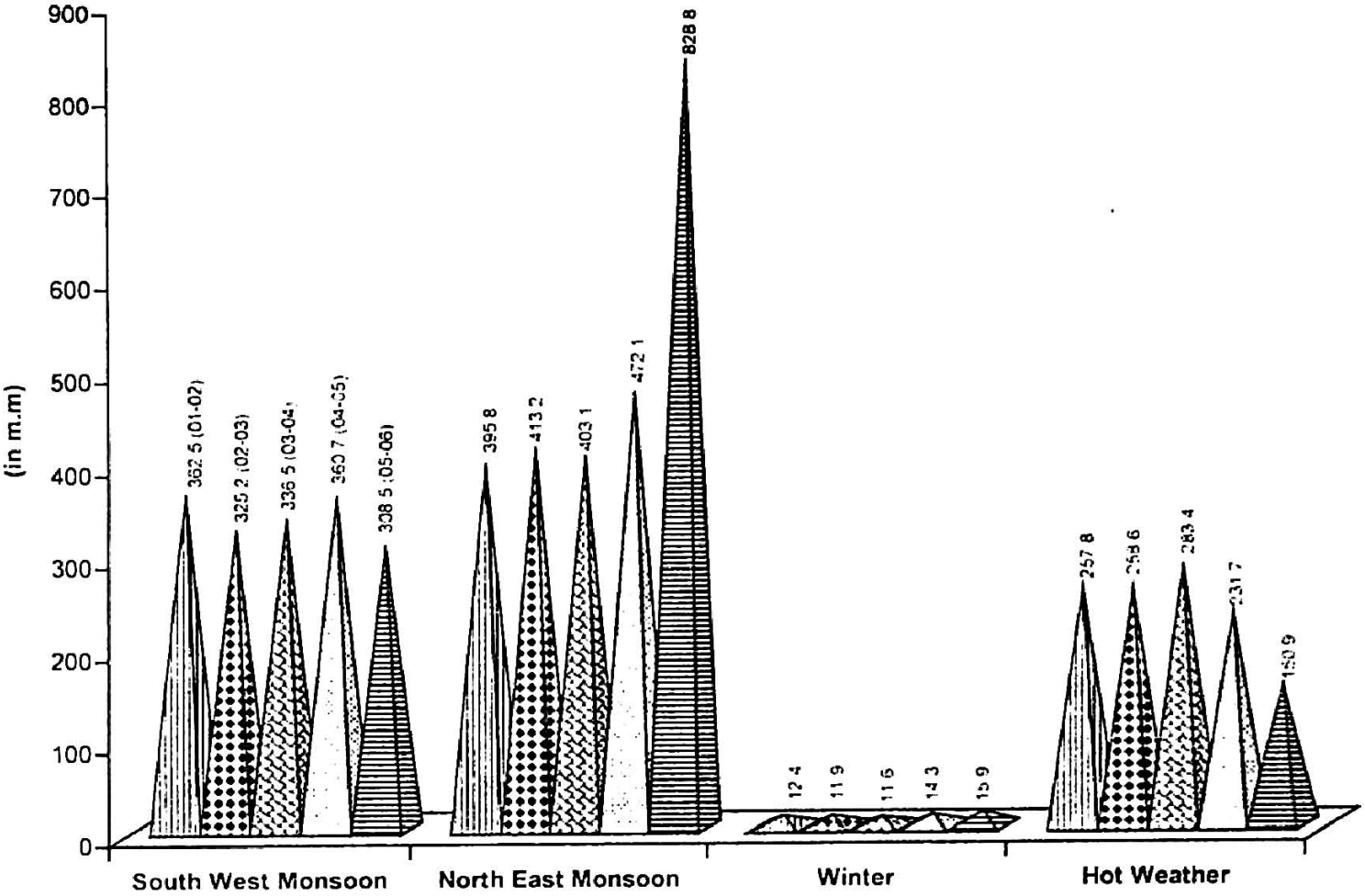

GROUPING OF DISTRICTS ACCORDING TO PATTERN OF RAINFALL

SEASON	No.of Districts	Excess		Normal		Deficient		Scanty		No rain	
		05-06	04-05	05-06	04-05	05-06	04-05	05-06	04-05	05-06	04-05
1. South-West Monsoon	*30/29	1	13	23	14	6	2	--	--	--	--
2. North-East Monsoon	*30/29	29	7	1	14	--	8	--	--	--	--
3. Winter	*30/29	--	2	3	4	10	5	16	17	1	1
4. Hot weather	*30/29	14	28	13	1	3	--	--	--	--	--
All Seasons	***30/29**	26	10	4	19	--	--	--	--	--	--

LEVELS: Excess : + 20% and above
Normal:-19.9%to+19.9%
Deficient: - 20% to –59.9%
Scanty: - 60% to –99.9%
No rain: -100%

** 2004-05 -- 29 Districts*
2005-06--30Districts (Krishnagiri included)

2. LAND USE PATTERN

2.1 The total Geographical area of the State is 1.30 crore ha. It has been classified according to different types of land use during 05-06 and presented in the table below :

(in ha)

Category	05-06		04-05	
	Area	**%**	**Area**	**%**
1. Forest	2110703	*16.2*	2122069	*16.3*
2. Barren and unculturable land	503255	*3.9*	509275	*3.9*
3. Land put to non-agricultural uses	2138679	*16.4*	2124564	*16.3*
4. Culturable waste	368661	*2.8*	374026	*2.9*
5. Permanent pastures and other grazing lands	110309	*0.8*	113563	*0.9*
6. Misc. tree crops and groves not included in the net area sown	274351	*2.1*	290072	*2.2*
7. Current fallow	758840	*5.8*	691926	*5.3*
8. Other fallow lands	1518008	*11.7*	1704139	*13.1*
9. Net area sown	5243839	*40.3*	5097011	*39.1*
Geographical area	**13026645**	***100.0***	**13026645**	***100.0***
Area sown more than once	**788879**	***6.0***	**792058**	***6.1***
Gross area sown	**6032718**	***46.3***	**5889069**	***45.2***

2.2 While cultivated land (*cultivated atleast once in its entire span*) consisting of net area sown, current fallow and other fallow lands is 7520687 ha (which is 57.7% of the total geographical area), land not cultivated but available for cultivation (culturable waste) is 368661 ha forming 2.8% of the total geographical area during 05-06.

CLASSIFICATION OF LAND AREA 05-06

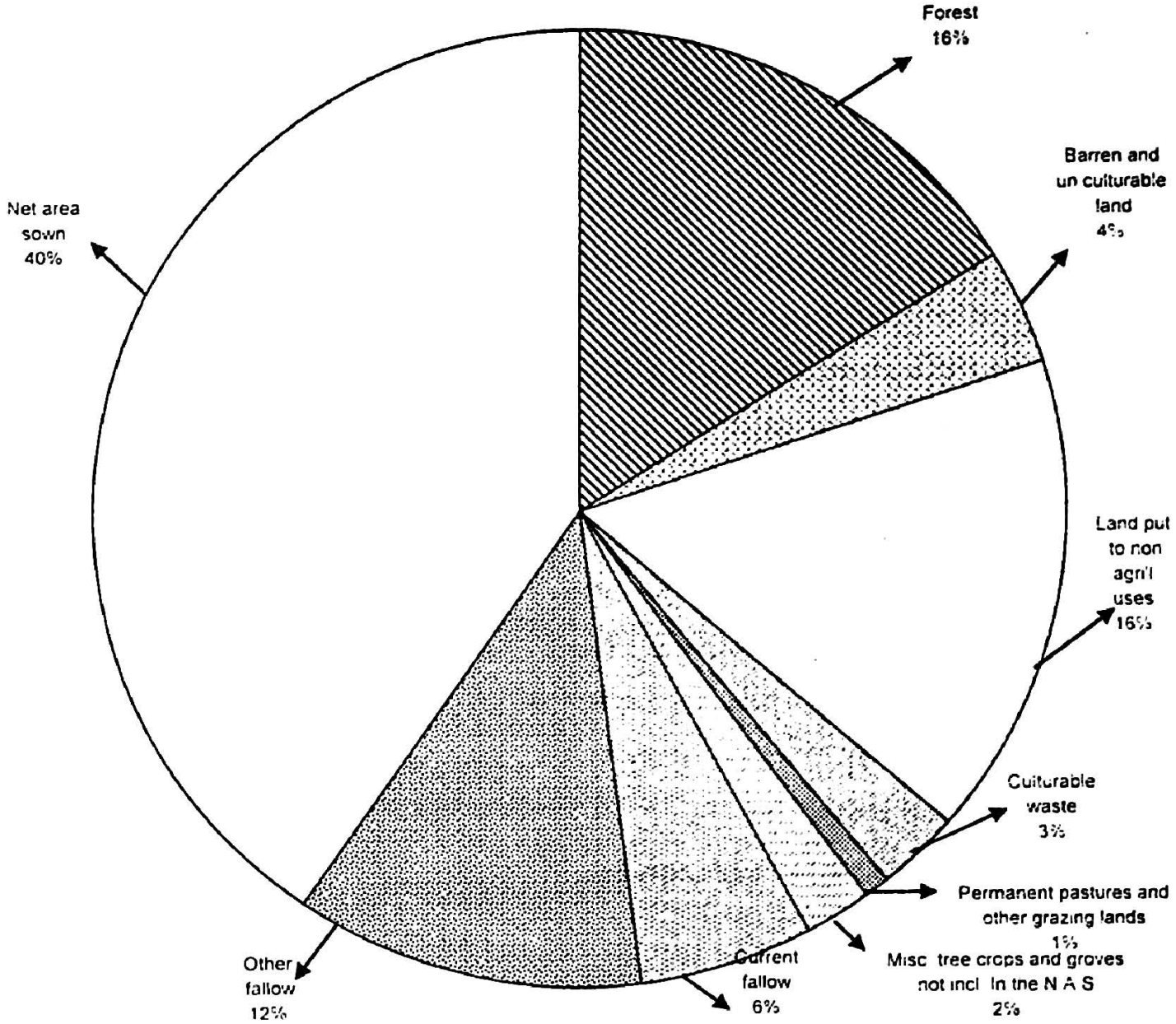

2.3 DISTRIBUTION OF LAND IN VARIOUS DISTRICTS

2.3.1 Forest

Forest represent all actually forested area on the lands classed or administered as forest under any legal enactment dealing with forest, whether state owned or private. The forest area of the state during 05-06 is 2110703 ha accounting for 16.2% of the total geographical area of the state. Erode district with an extent of 228749 ha under forest is the highest among districts in their contribution to the forest area of the state. This works out to 10.8% of the state's total forest area. This is followed by Krishnagiri district with 202409 ha (9.6%) and Dharmapuri with 164177 ha (7.8%).

The unique feature of The Nilgiris district is that about 56% of the total area of the district is under forests followed by Krishnagiri with 39.4%, Dharmapuri with 36.5%, Kanyakumari with 32.4% and Theni with 32.0%. Erode, Krishnagiri, Dharmapuri, Vellore, Coimbatore, Thiruvannamalai, The Nilgiris, Dindigul, Salem, Thirunelveli and

Theni Districts together accounted for 80.1% of the total forest area of the state.

2.3.2 Barren and unculturable Land

Land which cannot be brought under cultivation unless at a high cost whether such land is in isolated blocks or within cultivated holdings, such as mountains, deserts, hills etc. are classified as barren and unculturable land. An extent of 503255 ha of land comes under this category which represents 3.9% of the total geographical area of the state. Villupuram district alone accounted for 56,651 ha which is 11.3% of the state's barren and unculturable land and about 7.8% of its geographical area under this category. The area under this category is very meagre in Thiruvarur district with just 113 ha.

2.3.3 Land put to Non Agricultural Uses

The land put to use for purposes other than agriculture such as buildings, pathways, roads, social forests, bus stands, railway tracks, canals, rivers, local reservoirs, swamps, marshy and water logged areas, lands under still water etc. are brought under this category. Area under this classification is 2138679 ha accounting for 16.4% of the state's geographical area. The extent under this category has increased by 14115 ha i.e 0.7% as compared to 04-05. In Chennai district about 98.3% (16798 ha) of its geographical area is put to non-agricultural uses because it is metropolis followed by Kancheepuram district with an extent of 146085 ha (33.0%), Thiruvallur with 102580 ha (30.0%), Sivagangai with 117569 (28.1%) and Pudukottai with 129297 ha (27.7%).

2.3.4 Culturable Waste

All lands available for cultivation whether not taken up for cultivation or taken up for cultivation once, but not cultivated during the current year and continuously for the last five years or more in succession for one reason or the other are classified as culturable waste. Such lands may be either fallow or covered with shrubs and jungles which are not put to any use. The total area under culturable waste is 368661 ha or 2 8% of the total geographical area of the state.

Karur, Thoothukudi and Tirunelveli districts together accounted for 47.0% of the area under this category. The area under this category is nil in Kanyakumari and Chennai districts and very meagre in Erode district with just 556 ha.

2.3.5 Permanent Pastures and other Grazing Lands

All grazing lands, whether they are permanent pastures or meadows are considered as permanent pastures and other grazing lands. Village common and grazing lands within forested area are included under this category.

An extent of 110309 ha or 0.8% of the geographical area of the state falls under this category. The extent under this category was the highest in Kancheepuram district with 18328 ha (16.6%) followed by Karur district with 10801 ha (9.8%)

2.3.6 Misc.Tree Crops and Groves not included In the Net Area Sown

All cultivable lands, which is not included under net area sown, but is put to some agricultural use such as lands under casuarina, eucalyptus, teak, bamboo bushes, babul, thatching grass and other groves for fuel etc. which are not included under orchards and which bear yield only once in its whole life span are classified under this category. The extent under this category was 274351 ha i.e. 2.1% of the geographical area of the state. Ramanathapuram district with 41210 ha ranked first contributing 15.0% to the total area of the state under this category followed by Thoothukudi district with 39256 ha (14.3%) and Pudukottai district with 28112 ha (10.2%).

2.3.7 Current Fallow Lands

Lands that are kept fallow out of the net area sown during the previous year are classified as current fallow for the reporting year. The area under current fallow during 05-06 was 758840 ha as against 691926 ha during the previous year with an increase of 66914 ha i.e. 9.7% The extent under this category is the highest in Erode district (90697 ha) followed by Villupuram (86725 ha), Coimbatore (84525 ha) Thiruvannamalai (68662 ha) and Vellore (55061 ha) districts. These districts together accounted for 50.8% of the total area of the state under this category.

2.3.8. Other Fallow Land

Land which were taken up for cultivation but have been temporarily put off cultivation for a period of not less than one year buy not more than five years due to poverty of the cultivators, inadequeate supply of water, malarial climate, silting of canals and rivers, unremunerative nature of farming etc. are treated as other fallow land. An extent of 1518008 ha, which is 11.7% of the total geographical area, was recorded under this category during 05-06 as against 1704139 ha during the previous year. There was a decrease of 186131 ha (10.9%) under this category as compared to the previous year. The land under this category was the highest in Tirunelveli district with 165481 ha and ranked first contributing 10.9% to the total area of the state under this category followed by Virudhunagar district with 160066 ha, Sivagangai district with 118460 ha and Erode district with 105878 ha during 05-06.

2.3.9 Net Area Sown

Net area sown represents the area sown under first crop during the fasli year. Out of 13026645 ha of the total geographical area, 5243839 ha of land constituting 40.3% was cultivated once (i.e Net area sown) with various crops during the year 05-06. When compared to the previous year, the area under this category has increased by 146828 ha (2.8%). Of the total net area sown in the State, the share of Villupuram district was the highest with 330712 ha (6.3%) followed by Coimbatore district with 314957 ha (6.0%), Erode district with 300982 ha (5.7%.) and Dindigul district with 253505 ha (4.8%). When comparing the net area sown with that of the geographical area of the district, Thiruvarur district ranked first contributing 73.1% of its geographical

area towards this category followed by Cuddalore district with 59.8%, Perambalur district with 57.2%, Thanjavur district with 56.5%, Nagapattinam district with 54.7% and Namakkal district with 52.5%.

The net area sown in each district, its percentage contribution to its geographical area and the percentage share of each district to the total net area sown of the state are shown in the following table.

DISTRICT CONTRIBUTION TO NET AREA SOWN

(in ha)

District		Geographical area	Net area sown	% of net area sown to	
				Geographical area	State total
1.	Chennai	17098	0	0 0	0.0
2.	Kancheepuram	443210	135998	30.7	2 6
3.	Thiruvallur	342243	115724	33.8	2.2
4.	Cuddalore	367781	219891	59.8	4.2
5.	Villupuram	722203	330712	45.8	6 3
6.	Vellore	592018	209903	35 5	4 0
7.	Thiruvannamalai	631205	242387	38 4	4.6
8.	Salem	520530	217446	41 8	4 1
9.	Namakkal	336335	176544	52 5	3 4
10.	Dharmapuri	449777	163053	36.3	3 1
11.	Krishnagiri	514326	182119	35.4	3.5
12.	Coimbatore	747079	314957	42.2	6 0
13.	Erode	816191	300982	36.9	5 7
14.	Tiruchirapalli	440383	191347	43.5	3.6
15.	Karur	289557	111719	38 6	2.1
16.	Perambalur	369137	211186	57 2	4.0
17.	Pudukottai	466329	160231	34.4	3.1
18.	Thanjavur	339657	192030	56.5	3.7
19.	Thiruvarur	209709	153227	73.1	2.9
20.	Nagapattinam	271583	148542	54.7	2.8
21.	Madurai	374173	153082	40.9	2.9
22.	Theni	324230	111599	34.4	2.1
23.	Dindigul	626664	253505	40.5	4.8
24.	Ramanathapuram	408957	185563	45.4	3.5
25.	Virudhunagar	424323	142882	33.7	2.7
26.	Sivagangai	418900	120451	28.8	2.3
27.	Tirunelveli	682308	166621	24.4	3.2
28.	Thoothukudi	459054	171815	37.4	3.3
29.	The Nilgiris	254485	81000	31.8	1.5
30.	Kanyakumari	167200	79323	47.4	1.5
	STATE	**13026645**	**5243839**	**40.3**	**100.0**

2.4 Gross Area Sown

The Gross area sown represents the total area cultivated under all food and non-food crops including the area sown more than once during the fasli year. The gross area sown during 05-06 is 6032718 ha as against 5889069 ha during 04-05, registering an increase of 143649 ha (2.4%).

2.5 Area sown more than once

The area sown more than once represents the difference between the gross area sown under all crops and the net area sown during the fasli year.

The area sown more than once during 05-06 was 788879 ha as against 792058 ha in 04-05, the decrease being 0.4 %.

The area sown more than once is 13.1% of the gross area sown in the state during 05-06.

2.6 Cropping Intensity

Cropping intensity refers to the ratio between the Gross area sown and the Net area sown.

The cropping intensity for the State during 05-06 is 1.150. It is highest in Nagapattinam district with 1 624 followed by Thiruvarur district with 1.551.

The following table shows the districtwise Cropping intensity during 05-06 in Tamilnadu.

CROPPING INTENSITY

District		Cropping intensity	District		Cropping intensity
1.	Kancheepuram	1.253	16.	Pudukottai	1.012
2.	Thiruvallur	1.409	17.	Thanjavur	1.257
3.	Cuddalore	1.238	18.	Thiruvarur	1.551
4.	Villupuram	1.177	19.	Nagapattinam	1.624
5.	Vellore	1.133	20.	Madurai	1.050
6.	Thiruvannamalai	1.258	21.	Theni	1.076
7.	Salem	1.152	22.	Dindigul	1.033
8.	Namakkal	1.165	23.	Ramanathapuram	1.000
9.	Dharmapuri	1.206	24.	Virudhunagar	1.042
10.	Krishnagiri	1.124	25.	Sivagangai	1.000
11.	Coimbatore	1.058	26.	Tirunelveli	1.205
12.	Erode	1.079	27.	Thoothukudi	1.042
13.	Tiruchirapalli	1.067	28.	The Nilgiris	1.001
14.	Karur	1.025	29.	Kanyakumari	1.157
15.	Perambalur	1.079		**STATE**	**1.150**

3. SOURCES OF IRRIGATION

Irrigation is the artificial application of water to the soil for growth of plants.

3.1 Sources of Irrigation

Water is an important determinant factor of production of crops in agriculture sector. Intensive and extensive cultivation of land depend mainly on the availability of water. Medium and minor irrigation schemes are implemented in the state for augmenting the irrigation for agriculture. The various sources of irrigation are canals, tanks, tube wells, Open wells and springs. The number of sources of irrigation are furnished in the following table.

Sources		No.
1. CANALS	a) Govt.	2393
	b) Private	2
2. RESERVOIRS		71
3. TANKS		
	a) Ayacut above 40 ha.	7933
	b) Ayacut below 40 ha.	32386
	Total	40319
4 WELLS		
A) Tube Wells & Others		
	a) Govt.	1181
	b) Private	286123
	Total	287304
B) OPEN WELLS		
	a) Govt.	670
	b) Private	1620721
	Total	1621391
TOTAL NO. OF WELLS (A+B)		**1908695**

3.2 Area Irrigated

The net area irrigated by different sources during 05-06 was 2919545 ha as against 2637198 ha in 04-05 showing an increase of 282347 ha or 10.71% over the previous year. The net area irrigated during 05-06 constituted 55.7% of the net area sown in the state. Villupuram district is at the top with 243141 ha net area irrigated. However the highest percentage of the net area irrigated to the net area sown was recorded in Thiruvarur District with 96.3% followed by Kancheepuram District with 88.7% whereas the lowest percentage was recorded in The Nilgiris district with 0.9%. The following table shows the net area irrigated by various sources compared with 04-05.

(in ha)

Sources	Net area irrigated			
	05-06		04-05	
	Area	%	Area	%
1 CANALS (including System tanks)	800161	27.4	753819	28.6
2 TANKS	575352	19.7	465355	17.6
3 WELLS	1536808	52 6	1400394	53.1
a. Tube wells	*381441*	*13.1*	*315629*	*12.0*
b. Open wells	*1155367*	*39.5*	*1084765*	*41.1*
4 OTHERS	7224	0.3	17630	0.7
TOTAL	**2919545**	**100**	**2637198**	**100**

SOURCEWISE NET AREA IRRIGATED 05-06

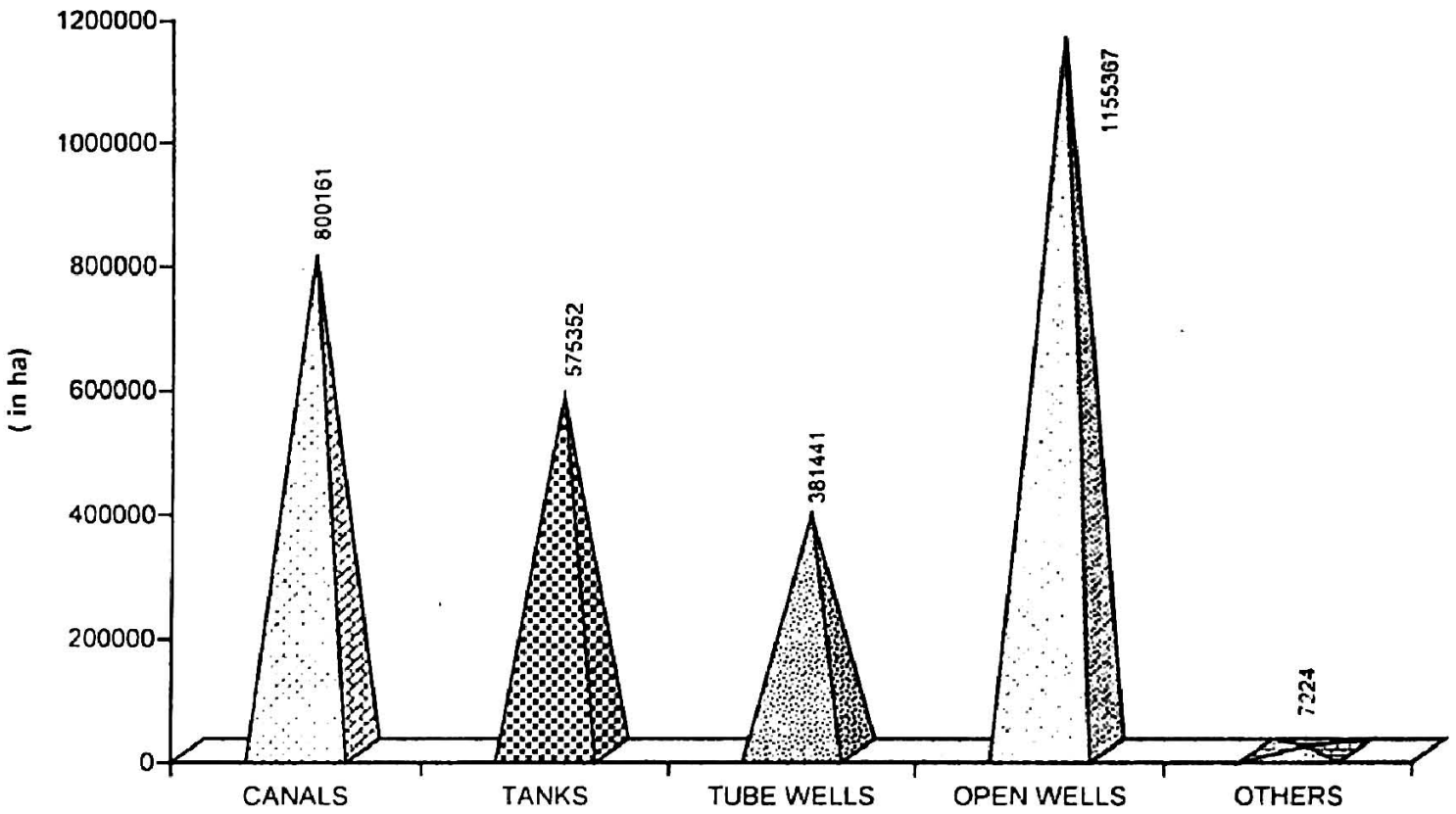

3.2.1 Canals*(Including System Tanks)*

Canals are the major source of irrigation in Tamilnadu. As the system tanks get supply from a permanent storage like reservoirs, dams etc the area iirigated by this source is classified under canals. During 05-06, Canal irrigation accounted for 27 4% of the net area irrigated by all sources in the state. The net area irrigated by canals including system tanks during the year under review was 800161 ha as against 753819 ha in 04-05 recording an increase of 46342 ha i.e. 6.1%. The net area irrigated by canals is the highest in Thiruvarur district with 147564 ha (18.7%) followed by Thanjavur district with 134634 ha (17.4%) and Nagapattinam district with 125014 ha (15.7%) of the total net area irrigated by canals in the State.

3.2.2 Tanks *(Non-System Tanks Only)*

The non-system tanks which are fed partly from their independent catchment areas and partly from the diversion of river water and jungle streams depend fully on rain. The net area irrigated by non-system tanks during the year 05-06 is 575352 ha as against 465355 ha in 04-05 registering an increase of 109997 ha or 23.6% over previous year. The extent of area irrigated by tanks during the year is the highest in Sivagangai district with 12.7% followed by Pudukkottai district with 12 5%, Villupuram district with 10.6% and Kancheepuram district with 10 6%.

3.2.3 Wells

Wells are the principal source of irrigation in Tamilnadu.During the year under review, open wells and tube-wells continued to be the principal sources of irrigation. The net area irrigated by openwells and tube-wells together accounted for 1536808 ha (about 52.6 % of the total net area irrigated) in 05-06 as against 1400394 ha in 04-05 showing an increase of 136414 ha i.e. 9 7%. The net area irrigated by wells during the year 05-06 was the highest in Villupuram district with 11.4% of the total net area irrigated by the wells in the state followed by 7.5 % in Coimbatore district and 7.0% in Thiruvannamalai district.

DISTRICTWISE DISTRIBUTION OF NET AREA IRRIGATED BY SOURCES

(in %)

	DISTRICT	Canals		Tanks		Wells		Others	
		% to the State	% to all Sources in the district	% to the State	% to all Sources in the district	% to the State	% to all Sources in the district	% to the State	% to all Sources in the district
1.	Chennai	0.0	0.0	0.0	0 0	0.0	0.0	0.0	0.0
2.	Kancheepuram	0.1	0.5	10.6	50.3	3.9	49 2	0.0	0 0
3.	Thiruvallur	0.3	3.0	3.1	19.5	4.6	76.1	17.9	1.4
4.	Cuddalore	5.8	30.1	1.2	4.6	6.6	65.2	3.2	0.1
5.	Villupuram	0.8	2.7	10.6	25.2	11.4	72.1	1.4	0.0
6.	Vellore	0.1	0.4	3.7	20.4	5.3	78.8	6.2	0.4
7.	Thiruvannamalai	0.4	1.9	8.7	31.3	7.0	66.7	0.0	0.0
8.	Salem	0.3	2.1	0.3	1.7	6.1	96.1	0.0	0.0
9.	Namakkal	0.6	6.6	0.1	1.1	4.5	92.3	0.0	0.0
10.	Dharmapuri	0.9	10.3	1 1	9.7	3.5	80.0	0 1	0.0
11.	Krishnagiri	0.4	6.0	1.6	18.6	2.3	72 5	19 9	2.9
12.	Coimbatore	6.7	31.7	0.1	0.3	7.5	68.0	0.0	0 0
13.	Erode	11.5	57.0	0.0	0.1	4.4	41.6	27.0	1 2
14.	Tiruchirapalli	4.0	29.4	1.5	8.0	4.5	62.6	0.0	0.0
15.	Karur	2.0	29 5	0.1	1.1	2.5	69.4	0 0	0.0
16.	Perambalur	1.2	13.8	1.6	13.8	3.1	72.3	1.0	0.1
17.	Pudukottai	1.3	9.7	12.5	65.3	1.8	24.9	0 0	0 0
18.	Thanjavur	16 8	81.3	0.1	0.3	2.0	18 4	0.0	0.0
19.	Thiruvarur	18.4	100.0	0.0	0.0	0.0	0.0	0.0	0.0
20.	Nagapattinam	15.6	100.0	0.0	0.0	0.0	0.0	0.0	0.0
21.	Madurai	4.6	40.1	3.2	19.8	2.4	40.1	0.0	0.0
22.	Theni	1.5	22.0	0.3	3.5	2.7	74.5	0.0	0.0
23.	Dindigul	1.0	7.5	0.6	3.4	6.0	88.1	13.2	0.9
24.	Ramanathapuram	0.0	0.0	9.9	83.2	0.7	16.8	0.0	0.0
25.	Virudhunagar	0.0	0.0	4.6	47.7	1.9	52.3	0.0	0.0
26.	Sivagangai	0.0	0.0	12.7	81.9	1.1	18.1	0.0	0.0
27.	Tirunelveli	2.2	15.8	8.2	42.3	3.0	41.7	3.4	0.2
28.	Thoothukudi	1.4	28.1	1.8	25.6	1.2	46.3	0.0	0.0
29.	The Nilgiris	0.0	0.9	0.0	0.0	0.0	67.2	3.3	31.9
30.	Kanyakumari	2.0	57.5	1.7	35.3	0.1	6.4	3.3	0.9
	STATE	**100.0**	**27.4**	**100.0**	**19.7**	**100.0**	**52.6**	**100.0**	**0.3**

DISTRICTWISE IRRIGATED - UNIRRIGATED CATEGORY OF GROSS AREA SOWN 05-06

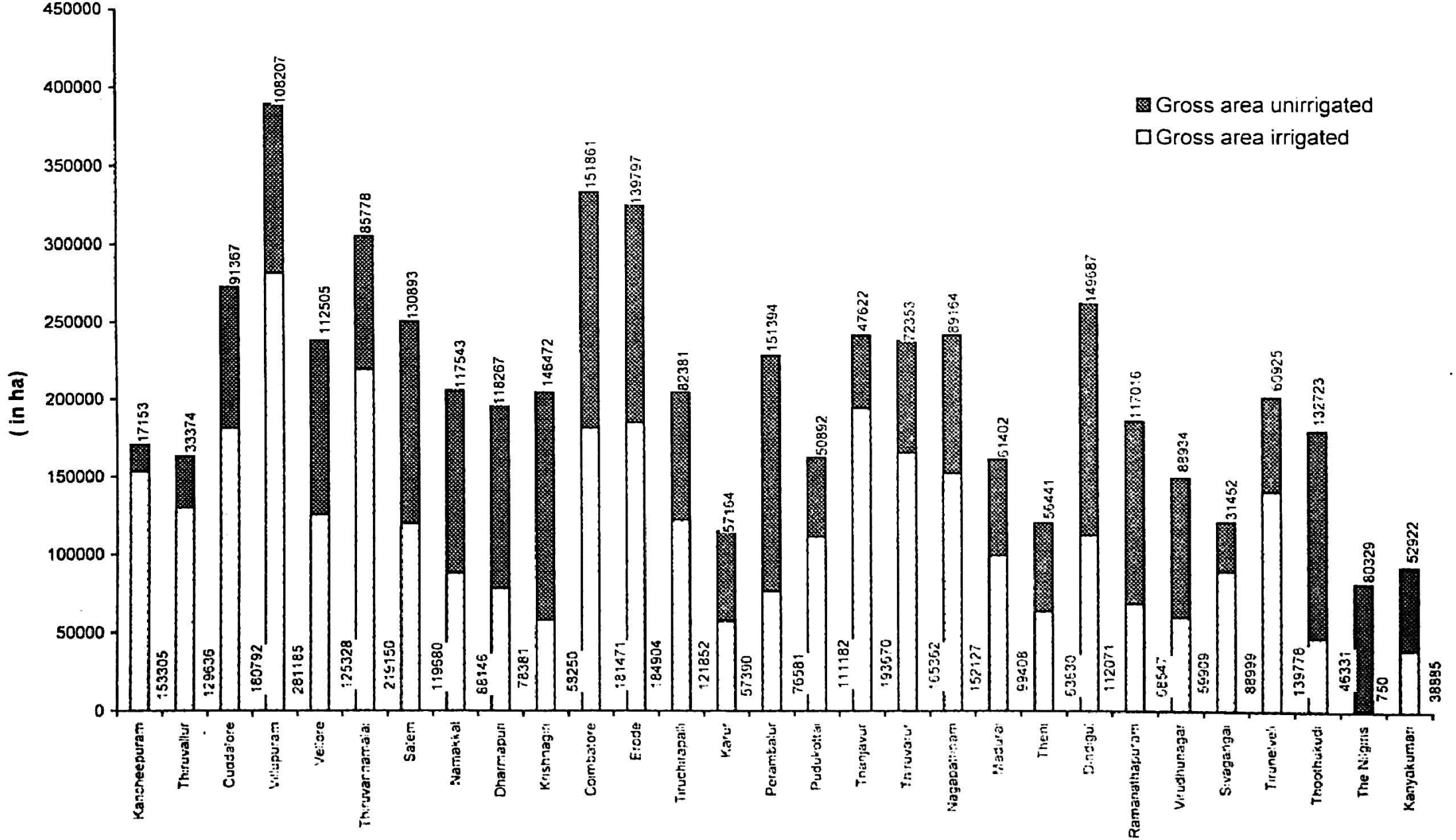

3.3 Gross Area Irrigated

Gross area irrigated includes the net area irrigated and the area irrigated more than once. Gross area irrigated by all sources during 05-06 is 3396700 ha as against 3087108 ha during 04-05 registering an increase of 309592 ha or 10.0% over the previous year 04-05 due to better rainfall. The actual rainfall during the year 05-06 is 1304.1 m.m as against the normal rainfall of 958.5 m.m.

3.4 Irrigation Intensity

The irrigation intensity (The ratio of gross area irrigated to net area irrigated) is 1.16 for the state during 05-06. The ratio is significantly high in the districts of Kanyakumari (1.40), Thiruvallur (1.40) Thiruvannamalai (1.36), Kancheepuram (1.27), Tirunelveli (1 26) and Nagapattinam (1.22)

4. AREA IRRIGATED UNDER DIFFERENT CROPS

Out of the total irrigated area, 56.1% is under Paddy, 9.9% under Sugarcane and 5.6% under Groundnut.

The share of other principal crops of the Gross area sown and irrigated are shown in the follwing table.

(in ha)

	Crop	Gross Area sown	Gross Area Irrigated	% to gross irrigated area of the State.	% of gross area irrig. to gross area sown under the crop
1	Paddy	2050455	1906530	56.1	93.0
2	Jowar (Cholam)	316274	29818	0.9	9.4
3	Bajra (Cumbu)	81925	6873	0.2	8.4
4	Ragi	99549	13608	0.4	13.7
5	Maize	202830	59911	1.8	29.5
6	Other Cereals	40367	159	0.0	0.4
7	Pulses	525237	29032	0.9	5.5
	Total Foodgrains	**3316637**	**2045931**	**60.2**	**61.7**
8	Chillies	49033	19826	0.6	40.4
9	Sugarcane	335397	335382	9.9	99.9
10	Other Food Crops	697400	331079	9.7	47.5
	Total Food Crops (A)	**4398467**	**2732218**	**80.4**	**62.1**
11	Cotton	109742	43985	1.3	40.1
12	Groundnut	618835	189705	5.6	30.7
13	Gingelly	65118	21678	0.6	33.3
14	Other Non-food Crops	840556	409114	12.0	48.7
	Total Non-Food Crops (B)	**1634251**	**664482**	**19.6**	**40.7**
	Total Food and Non-Food Crops (A+B)	**6032718**	**3396700**	**100.0**	**56.3**

5. CROPPING PATTERN

Cropping pattern refers to the proportionate area under different crops during a fasli year.

5.1 The gross cropped area under all crops has slightly increased to 6032718 ha in 05-06 from 5889069 ha in 04-05. While the area under Food crops accounted for 72.9% and that of non-food crops formed 27.1% only, of the gross cropped area during the year under report. The following table shows the cropping pattern in the state during 05-06 besides indicating relative share of area under principal crops to total cropped area.

AREA UNDER PRINCIPAL CROPS

(in ha)

Crop	05-06		04-05		% var. over prev. year.
	Area	%	Area	%	
I. FOOD CROPS					
1. Paddy	2050455	34.0	1872822	31 8	9.5
2. Jowar (Cholam)	316274	5.2	376739	6.4	-16.0
3. Bajra (Cumbu)	81925	1.3	97608	1.7	-16 1
4. Ragi	99549	1.7	108845	1.8	-8.5
5. Other Millets	243197	4 0	240541	4.1	1.1
6 Pulses	525237	8.7	590250	10.0	-11 0
7. Sugarcane	335397	5.6	222188	3 8	51 0
8. Other Food crops	746433	12.4	717487	12.2	4.0
Total food crops	**4398467**	**72.9**	**4226480**	**71.8**	**4.1**
II. NON-FOOD CROPS					
9 Cotton	109742	1.8	129364	2.2	-15.2
10. Groundnut	618835	10.3	615877	10 5	0.5
11. Gingelly	65118	1 1	72725	1.2	-10 5
12. Coconut	370515	6.2	357056	6 1	3.8
13. Other Oil seeds	32944	0.5	33393	0.6	-1.3
14. Tobacco	5102	0.1	6049	0.1	-15.7
15. Fodder crops	207169	3.4	221294	3.8	-6.4
16. Coffee	31501	0.5	30683	0.5	2.7
17. Other Non-food crops	193325	3.2	196148	3 3	-1.4
Total non-food crops	**1634251**	**27.1**	**1662589**	**28.2**	**-1.7**
TOTAL FOOD & NON-FOOD CROPS	**6032718**	**100.0**	**5889069**	**100.0**	**2.4**

COMPONENTS OF GROSS AREA SOWN 05-06

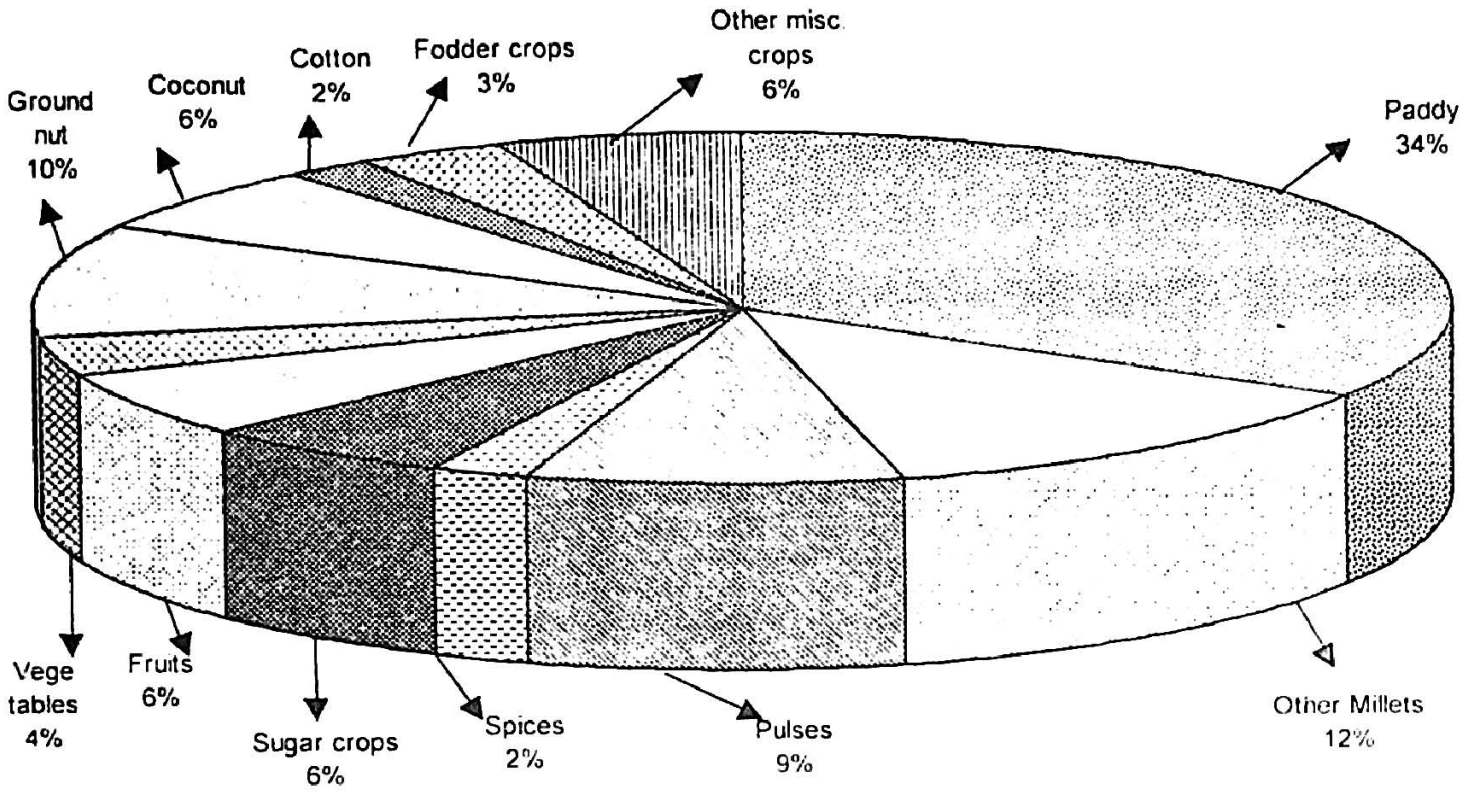

5.2 Paddy, Cholam (Jowar), Cumbu (Bajra), Ragi, Maize, Small millets, Pulses, Sugarcane, Spices and Condiments, Fruits and Vegetables constitute the Food crops. The area under food crops has increased by 171987 ha i.e. 4.1% in 05-06 over the previous year.

5.3 Fibres, Oilseeds, Drugs and Narcotics, Dyes, Fodder crops, Green-manure crops, Flowers and Other Miscellaneous tree crops and Groves constitute Non-food crops. The area under non-food crops has decrea' ' by 28338 ha i.e. -1 7% in 05-06 over the previous year.

TREND OF GROSS AREA SOWN (Net Area Sown + Area sown more than once) OVER 5 YEARS

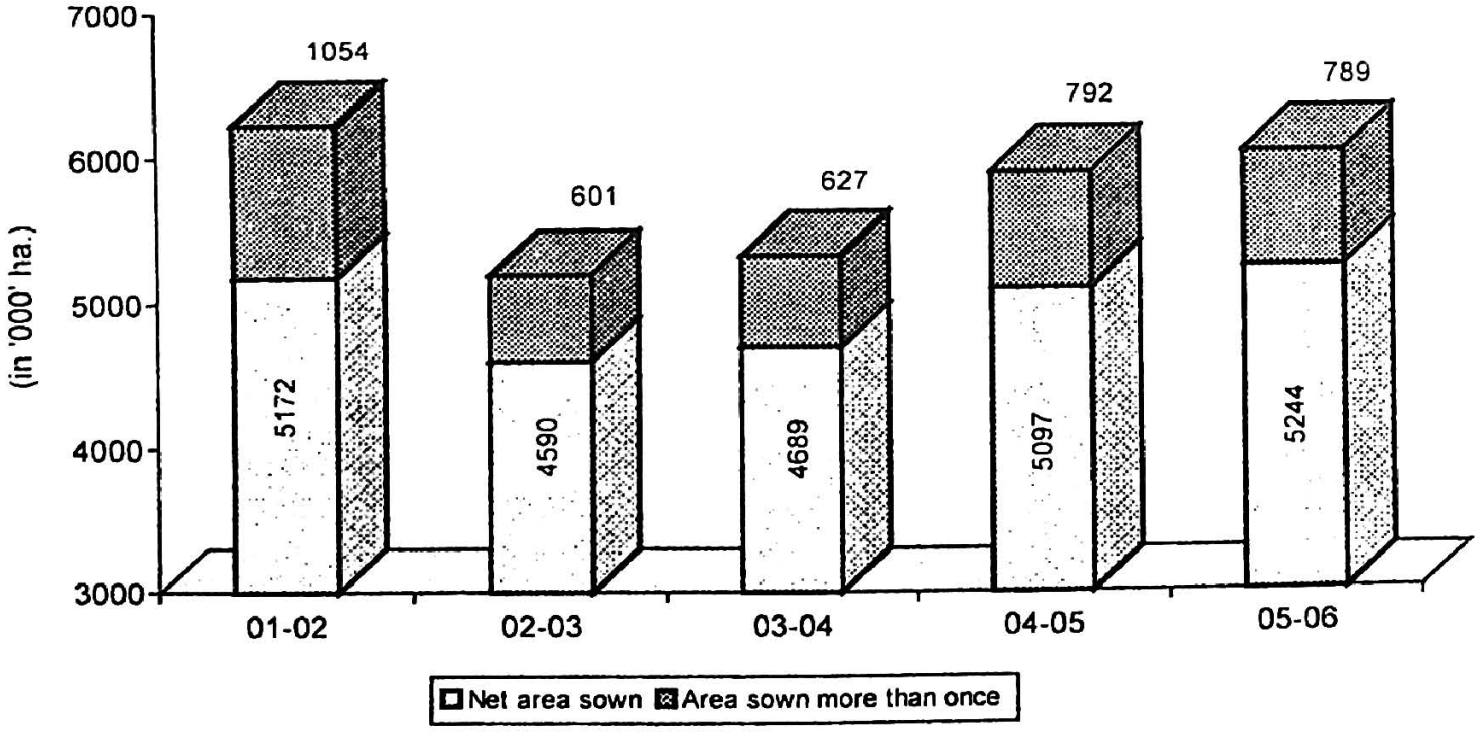

6. AREA, PRODUCTION AND PRODUCTIVITY

Factors such as fertility of land, monsoon behaviour, rainfall, irrigation,, application of fertilizers, climatic conditions, marketing facilities, prices, availability of agricultural labourers etc. determine the area and productivity of any crop.The cropwise analysis of production between current year and previous year is presented in the table below.

The production of foodgrains during the year under report is 6116145 tonnes as against 6146044 tonnes in 04-05 recording a decrease of 29899 tonnes or 0.5%. Rice is major constituent accounting for 85.2% of the total foodgrains production in the state.

Cropwise production of foodgrains is given in the following table.

CROPWISE PRODUCTION OF FOODGRAINS

(in tonnes)

Crop	05-06		04-05	
	Production	%	Production	%
A CEREALS				
1. Rice	5209433	85.18	5061622	82.46
2. Jowar (Cholam)	231449	3.78	252063	4.10
3. Bajra (Cumbu)	94799	1.55	124300	2.02
4. Ragi	132172	2.16	154085	2.51
5. Maize	241217	3.94	294717	4.80
6. Korra	665	0.01	793	0.01
7. Varagu	6676	0.11	10455	0.17
8. Samai	19604	0.32	27866	0.45
9. Other cereals	3127	0.05	3712	0.06
Sub Total (A)	**5939142**	**97.10**	**5929613**	**96.48**
B . PULSES				
10. Bengalgram	4007	0.07	3942	0.06
11. Redgram	20400	0.33	28979	0.47
12. Greengram	45881	0.75	61760	1.00
13. Blackgram	70758	1.16	82998	1.35
14. Horsegram	22023	0.36	20110	0.33
15. Other pulses	13934	0.23	18642	0.30
Sub total (B)	**177003**	**2.90**	**216431**	**3.52**
TOTAL FOODGRAINS (A+B)	**6116145**	**100.00**	**6146044**	**100.00**

The production of Cereals recorded an increase of 0.2% during 05-06 whereas the production of Pulses declined by 18.2% when compared to the previous year.

COMPONENTS OF FOODGRAINS 05-06

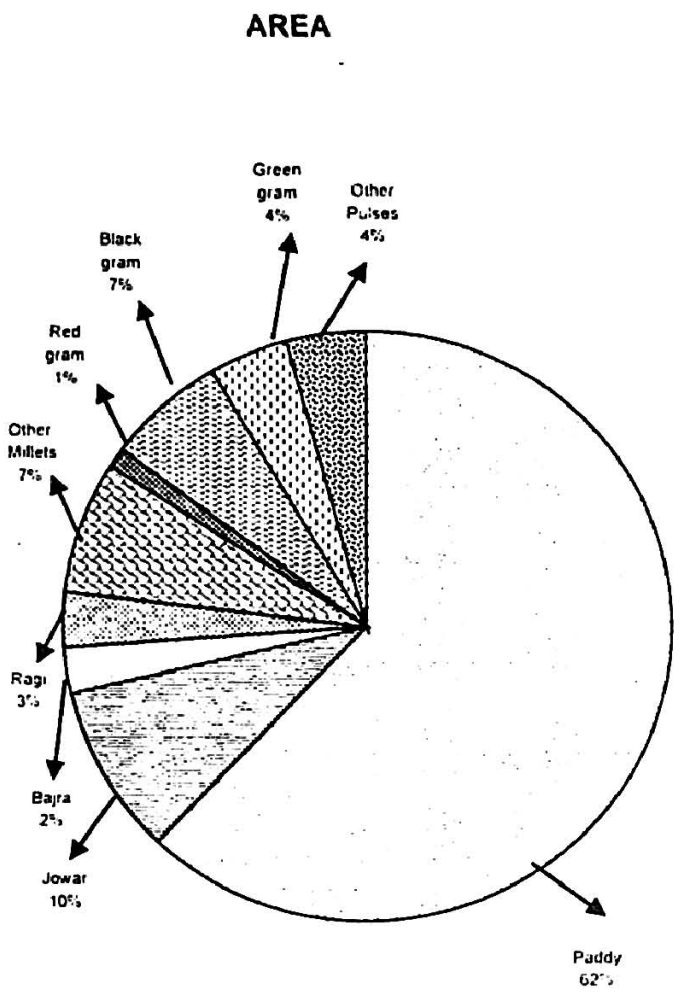

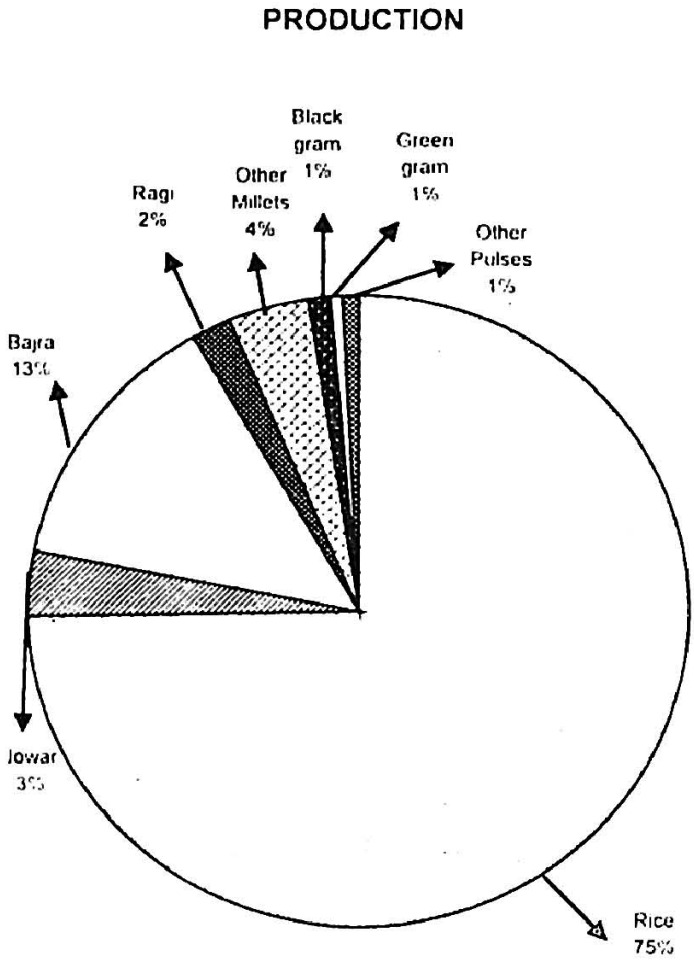

The Area and production of Foodgrains (Cereals + Pulses) over the last five years is shown in the following graph

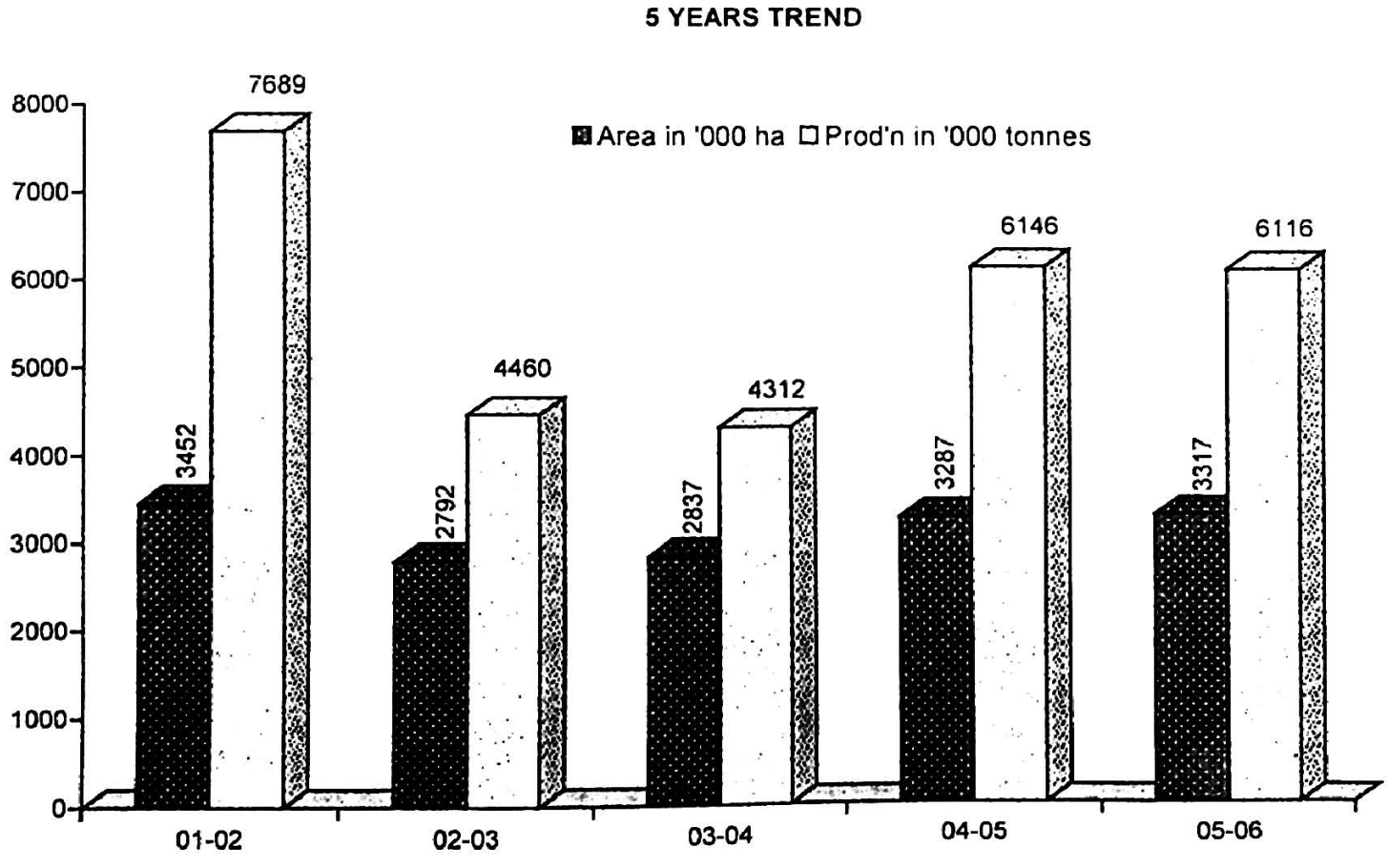

6.1 Paddy

6.1.1 Paddy is the principal crop extensively cultivated in all the districts of the state having a unique three-season pattern viz Kar/Kuruvai/Sornavari (April to July), Samba/ Thaladi/Pishanam (August to November) and Navarai/ Kodai (December to March). Paddy accounted for 34.0% of the total cropped area in the state during 05-06. Villupuram district is at the top with an area of 168435 ha followed by Nagapattinam district with 158100 ha, Thiruvarur district 156098 ha and Thanjavur district 154901 ha. The Districtwise area under paddy and its percentage to total cropped area in the state together with the percentage distribution of paddy area of the state among the districts are given in the table below.

(in ha)

	DISTRICT	Area	% to State	Gross Cropped area	% of Paddy area to Gross Cropped area
1.	Chennai	0	0.0	0	0
2.	Kancheepuram	114720	5.6	170458	67.3
3.	Thiruvallur	96994	4.7	163010	59.5
4.	Cuddalore	114291	5.6	272159	42.0
5.	Villupuram	168435	8.2	389392	43.3
6	Vellore	58163	2.8	237833	24.5
7.	Thiruvannamalai	142744	7.0	304928	46.8
8	Salem	37328	1.8	250573	14.9
9.	Namakkal	18833	0.9	205689	9.2
10.	Dharmapuri	29023	1.4	196648	14.8
11	Krishnagiri	21980	1.1	204722	10.7
12.	Coimbatore	7406	0.4	333332	2.2
13	Erode	43539	2.1	324701	13.4
14.	Tiruchirapalli	79576	3.9	204233	39.0
15.	Karur	18398	0.9	114554	16.1
16.	Perambalur	45952	2.2	227975	20.2
17.	Pudukottai	95986	4.7	162074	59.2
18.	Thanjavur	154901	7.5	241292	64.2
19.	Thiruvarur	156098	7.6	237715	65.7
20.	Nagapattinam	158100	7.7	241291	65.5
21.	Madurai	70996	3.4	160810	44.1
22.	Theni	15694	0.8	120071	13.1
23.	Dindigul	23735	1.2	261758	9.1
24.	Ramanathapuram	127395	6.2	185563	68.7
25.	Virudhunagar	30776	1.5	148843	20.7
26.	Sivagangai	89924	4.4	120451	74.7
27.	Tirunelveli	86397	4.2	200703	43.0
28.	Thoothukudi	19932	1.0	179054	11.1
29.	The Nilgiris	1430	0.1	81079	1.8
30.	Kanyakumari	21709	1.1	91807	23.6
	STATE	**2050455**	**100.0**	**6032718**	**34.0**

6.1.2 The normal area under Paddy is about 1800000 ha. However, owing to good rainfall, the area under paddy had increased to 1872822 ha during 04-05. Subsequent monsoon condiction and abundance of water thereof during 05-06, prevailed on the extent of area under paddy which has picked up to 2050455 ha registering an increase of 9.5% and correspondingly the production of rice has also increased to 5209433 tonnes from 5061622 tonnes in 04-05 showing an increase of 2.9%. The yield rate of Rice, on the contrary, has reduced to 2541 kg/ha in 05-06 from 2703 kg/ha in 04-05.

6.1.3 The seasonwise area, production and yield rate of paddy are furnished below:

SEASON	Area in ha			In terms of Rice: Production in tonnes			In terms of Rice: Yield rate in Kg/ha.		
	05-06	04-05	% Var.	05-06	04-05	% Var.	05-06	04-05	% Var.
1.Kuruvai	321865	304597	5.7	1061401	1005504	5.6	3298	3301	-0.1
2.Samba	1531382	1437803	6 5	3560764	3651979	-2.5	2325	2540	-8 5
3.Navarai	197208	130422	51.2	587268	404139	45.3	2978	3099	-3.9
All Seasons	**2050455**	**1872822**	**9.5**	**5209433**	**5061622**	**2.9**	**2541**	**2703**	**-6.0**

5 YEARS TREND

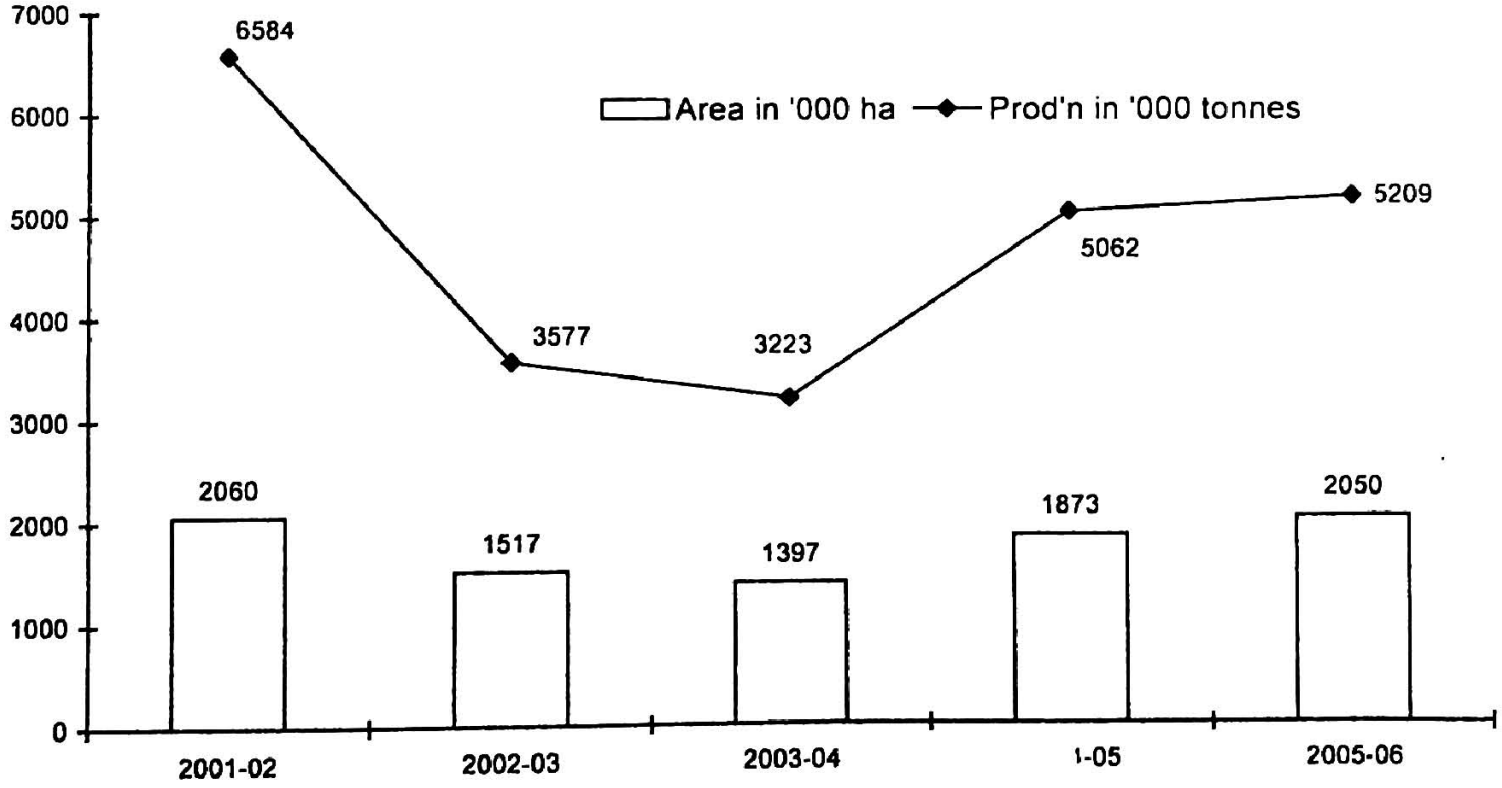

6.2 Jowar *(Cholam)*

Jowar known as Cholam in Tamilnadu was grown in about 316274 ha constituting 5.2% of the total cropped area of the state. Jowar is sown in both under rain-fed as well as irrigated conditions. Coimbatore, Dindigul, Trichirapalli, Namakkal, Karur, Salem, Theni, Dharmapuri, Madurai and Vellore districts have contributed 85.2% of the total area under this crop in the state during 05-06.

Year	05-06	04-05	% var.
Area (in ha)	316274	376739	*-16.0*
Production (in Tonnes)	231449	252063	*-8.2*
Yield rate (in Kg/ha)	732	669	*9.4*

5 YEARS TREND

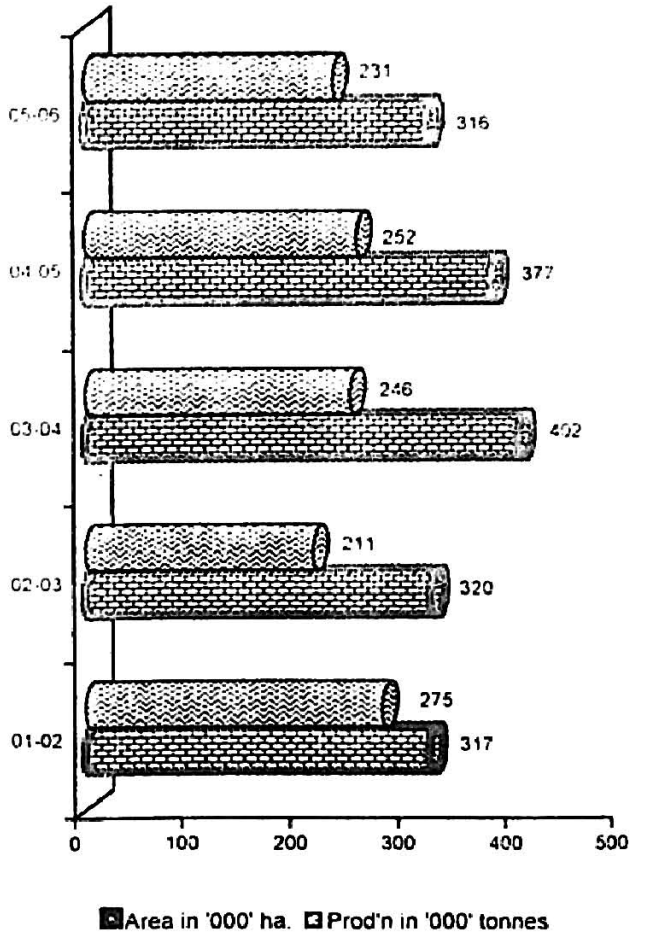

6.3 Bajra *(Cumbu)*

Bajra known as Cumbu in Tamilnadu is generally sown under rain-fed conditions in the state. The area under the crop during 05-06 is 81925 ha constituting 1.3% of the total cropped area in the State. Bajra is generally grown in Thoothukudi, Villupuram, Virudhunagar, Karur and Madurai districts that together accounted for 64.3% of the total area under this crop during 05-06.

Year	05-06	04-05	% var.
Area (in ha)	81925	97608	*-16.1*
Production (in Tonnes)	94799	124300	*-23.7*
Yield rate (in Kg/ha)	1157	1273	*-9.1*

5 YEARS TREND

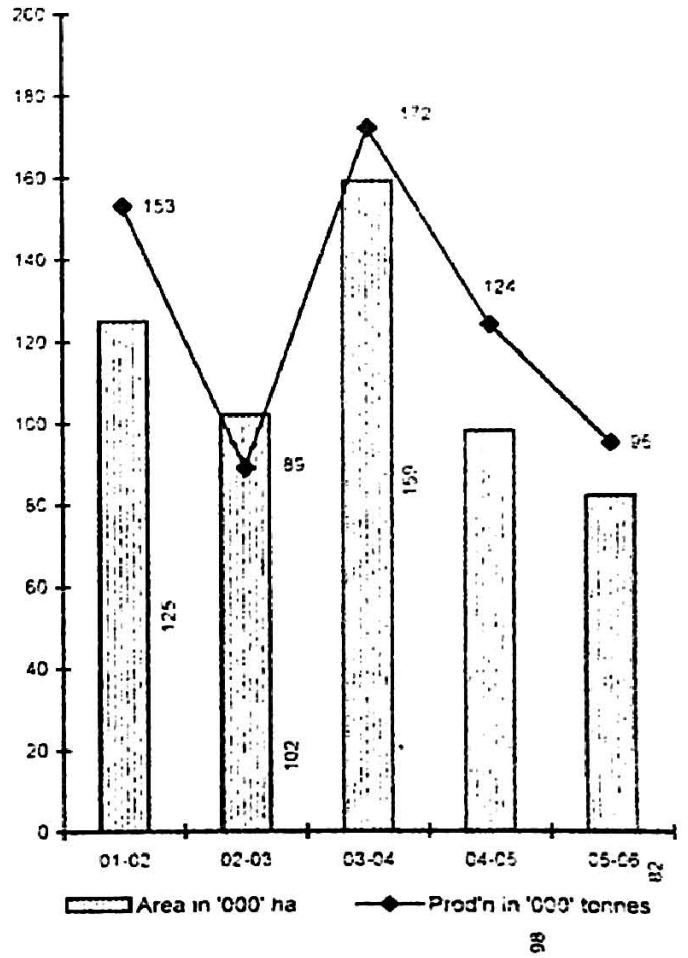

6.4 Ragi

The area under Ragi constitutes about 1.7% of the total cropped area in the state . in 05-06. Krishnagiri, Dharmapuri, Salem, Erode and Vellore districts together accounted for 92.2% of the total area under this crop during 05-06.The Krishnagiri and Dharmapuri districts alone share 67.9%.

Year	05-06	04-05	% var.
Area (in ha)	99549	108845	-8.5
Production (in Tonnes)	132172	154085	-14.2
Yield rate (in Kg/ha)	1325	1416	-6.4

5 YEARS TREND

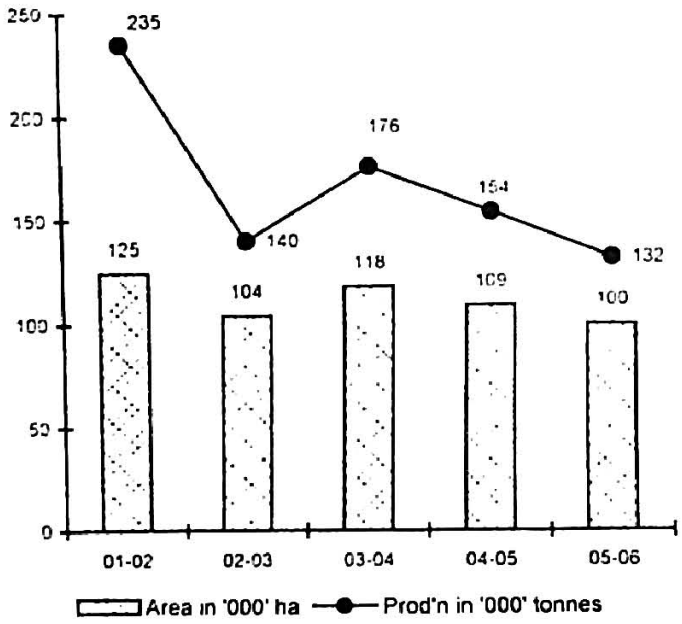

6.5 Other Millets

6.5.1 Maize, Korra, Varagu, Samai, Kudhiraivali and Panivaragu constitue "other millets" which are sparsely grown in the state.

These crops are mainly cultivated in rain-fed conditions and the area under these millets accounted for 243197 ha or 8.7 % of the total area under cereals during 05-06.

6.5.2 Maize is the major contributor accounting for 83.4% (202830 ha) of the total area under other millets. It is mainly grown in Perambalur, Dindigul, Coimbatore, Salem, Erode and Virudhunagar districts and they together share 77.1 % of the total area under this crop in the state.

6.5.3 Korra crop accounted for 0.6 % (1355 ha) of the total area under other millets. Major part of Korra is grown in the districts of Salem, Villupuram, Namakkal and Cuddalore.

6.5.4 Varagu crop is mainly sown under rain-fed conditions in the districts of, Cuddalore, Villupuram and Perambalur The area under Varagu contributed 2.4% (5871 ha) of the total area under other millets.

6.5.5 Samai crop covers 11.3% (27577 ha) of the total area under other millets Samai crop is generally sown in less fertile soil as a mixture crop with pulses through out the year regardless of the seasons Dharmapuri district alone shares 47 8% of the Samai area in the state.

6.5.6. Apart from this, other millets such as Kudiraivali and Panivaragu are also grown in Tamil Nadu, mostly in Ramanathapuram, Virudhunagar, Thoothukudi, Tirunelveli and Salem districts. The Area and production of small millets are shown in the following table

Year	05-06	04-05	% Var
Area in ha	243197	24541	1.1
Prod'n in tonnes	271289	337543	-19.6

6.6 Pulses

Of the 3316637 ha under Foodgrains, the area under Pulses was 525237 ha. which is 15.8% of the area under foodgrains. Pulses can grow both in rainfed and irrigated conditions. They comprise of Redgram, Greengram, Blackgram, Horsegram, Bengal gram, Cowpea, Mochai, Naripayaru etc.

Area and production of Pulses are shown in the following table

Year	05-06	04-05	% var.
Area (in ha)	525237	590250	*-11.0*
Production (in Tonnes)	177003	216431	*-18.2*

6.6.1 Blackgram

Blackgram is one of the important pulses grown in both Kharif and Rabi seasons. It accounts for 41.0% of the total area under pulses during the current year. This crop was extensively grown in Nagapattinam, Thiruvarur, Cuddalore, Toothukudi, Tirunelveli, and Villupuram districts and these districts together accounted for 77.7% of the total area under the crop during 05-06.The Area, production and yield rate of Blackgram is shown in the table below.

Year	05-06	04-05	% var.
Area (in ha)	215448	226364	*-4.8*
Production (in Tonnes)	70758	82998	*-14.7*
Yield rate (in Kg/ha)	328	367	*-10.6*

5 YEARS TREND

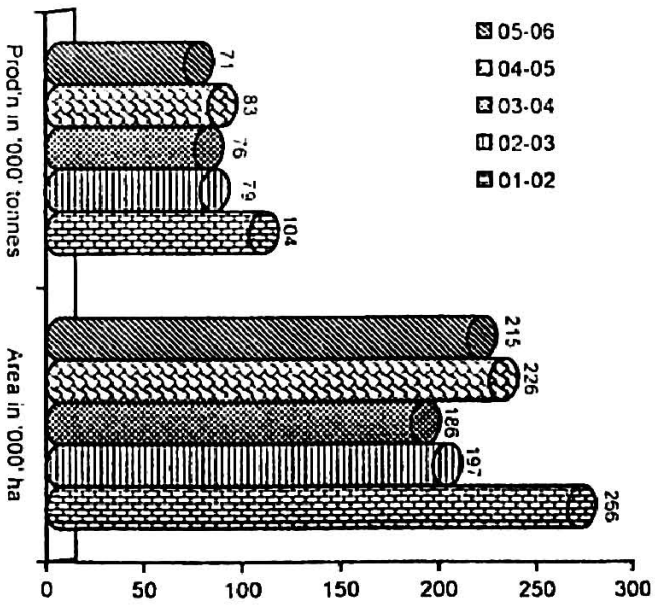

6.6.2 Greengram

Greengram is one of the major pulses widely consumed next to Blackgram. It is grown in both Kharif and Rabi seasons. The crop was extensively cultivated in Thoothukudi, Thiruvarur, Nagapattinam, and Virudhunagar districts which together accounted for 60.7% of the total area under this crop in the state during 05-06.The following table shows the area, production and yield rate of Greengram during 05-06 compared to 04-05.

Year	05-06	04-05	% var.
Area (in ha)	136699	154959	*-11.8*
Production (in Tonnes)	45881	61760	*-25 7*
Yield rate (in Kg/ha)	336	399	*-15.8*

5 YEARS TREND

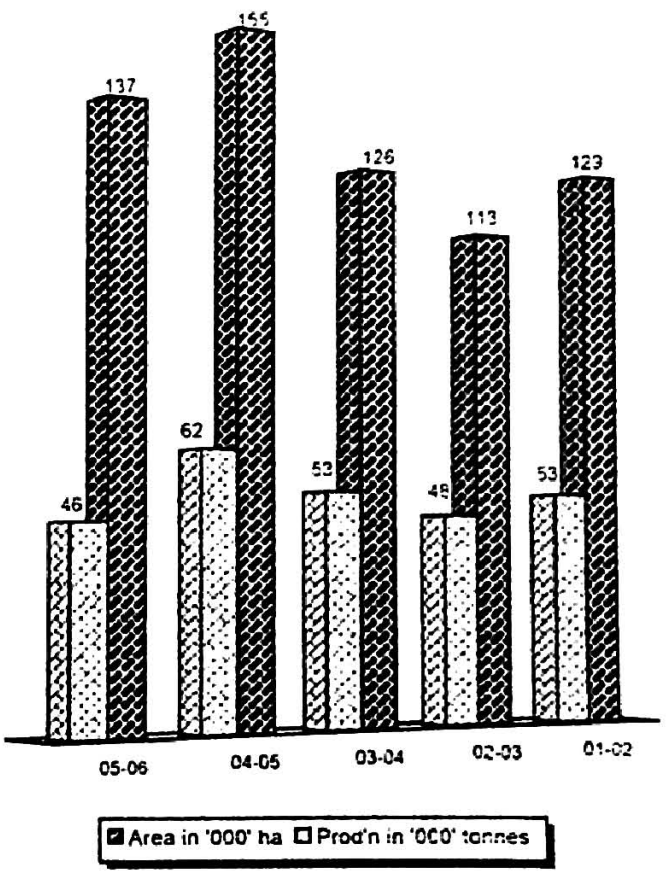

6.6.3 Redgram

Redgram is sown mainly under rain-fed condition. Vellore district stands first (12321 ha) in the cultivation of Redgram with 32.6% of the total area under this crop during 05-06. The following table shows the area, production and yield rate of Redgram during 05-06 compared to 04-05.

Year	05-06	04-05	% var.
Area (in ha)	37769	43416	*-13.0*
Production (in Tonnes)	20400	28979	*-29.6*
Yield rate (in Kg/ha)	540	667	*-19.0*

5 YEARS TREND

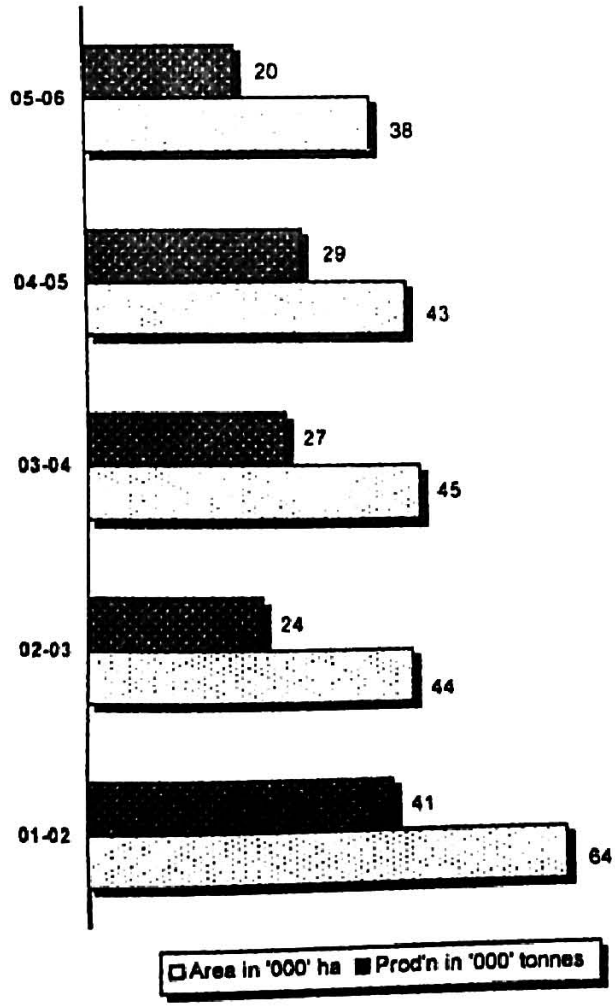

6.6.4 Horsegram

Horsegram Crop is grown both in Kharif and Rabi Seasons. Krishnagiri and Dharmapuri districts are the main districts in the cultivation of horsegram with 53.3% of the total area under this crop during 05-06. The following table shows the area, production and yield rate of Horsegram during 05-06 compared to 04-05.

Year	05-06	04-05	% var.
Area (in ha)	60415	67513	*-10.5*
Production (in Tonnes)	22023	20110	*9.5*
Yield rate (in Kg/ha)	365	298	*22 5*

6.6.5 Bengalgram

Bengalgram is mainly sown in Rabi season. Coimbatore district stands first in the cultivation of Bengalgram with 76.2% of the area under the crop in the state during 05-06. The following table shows the area, production and yield rate of Bengalgram during 05-06 compared to 04-05.

Year	05-06	04-05	% var
Area (in ha)	5907	6420	-8.0
Prod,n (in tonnes)	4007	3942	1.6
Yield rate (in kg/ha)	678	614	10.4

6.7 Sugarcane

Sugarcane is the most important commercial crop grown in the State. Out of 335397 ha of area under Sugarcane, 63.4% is planted and 37.6% is Ratoon.

Villupuram, Erode, Cuddalore, Thiruvannamalai, Vellore, Perambalur, Thanjavur, Dharmapuri, Namakkal and Salem districts together accounted for 74.3% of the total Sugarcane area of the state during 05-06. The area, production and yield rate of Sugarcane for the year 05-06 compared to 04-05 are shown in the table below:

	Year	05-06	04-05	% var.
	Area (in ha)	335397	222188	*51.0*
in terms of Cane	Prod'n in tonnes	35113269	24457244	*43.6*
in terms of Cane	Yield rate in Ton / ha	105	110	*-4.5*

5 YEARS TREND

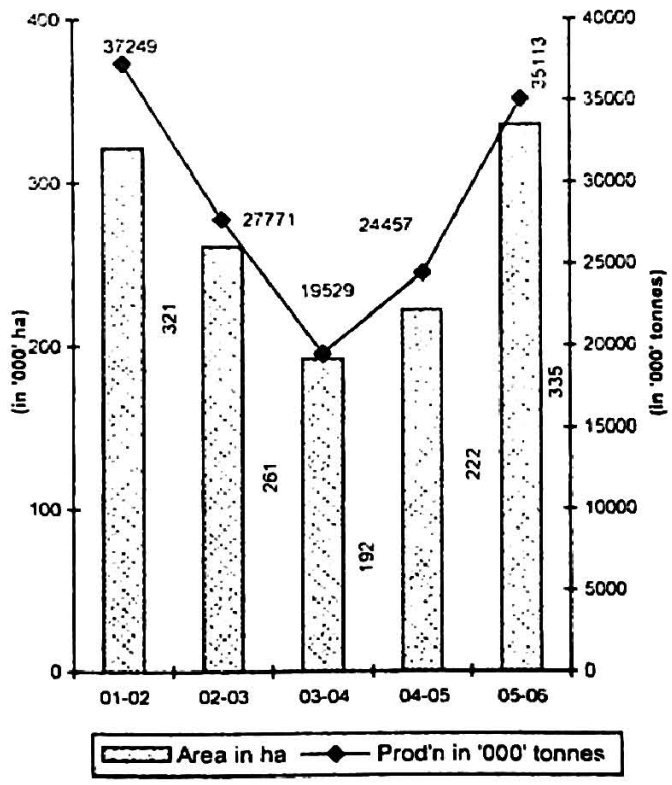

6.8 Chillies

Chillies is another important commercial crop grown in the State. This is mainly grown in Ramanathapuram and Thoothukudi districts and sparsely grown in almost all other districts. These two districts together share 63.4% of the total area under this crop during 05-06. The following table shows the area, production and yield rate of chillies during 05-06 compared to 04-05.

Year	05-06	04-05	% var.
Area (in ha)	49033	66990	*-26.8*
Production (in Tonnes)	31830	44631	*-28.7*
Yield rate (in Kg/ha)	649	666	*-2.6*

5 YEARS TREND

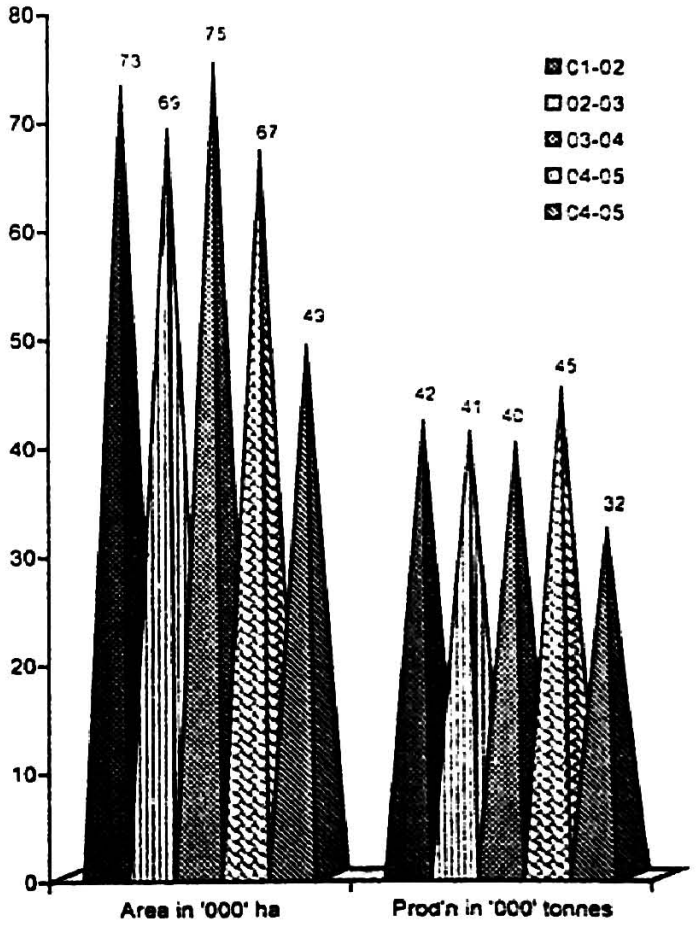

6.9 Potato

Potato is a major vegetable widely consumed throughout Tamilnadu whereas it is grown only in the hilly areas of Dindigul, The Nilgiris, Krishnagiri and Erode districts. Dindigul and The Nilgiris districts together constitute about 94.8% of potato area in the state during 05-06.

Year	05-06	04-05	% var.
Area (in ha)	5005	5034	-0.6
Production (in Tonnes)	74593	79060	-5.7
Yield rate (in Kg/ha)	14904	15705	-5.1

5 YEARS TEND

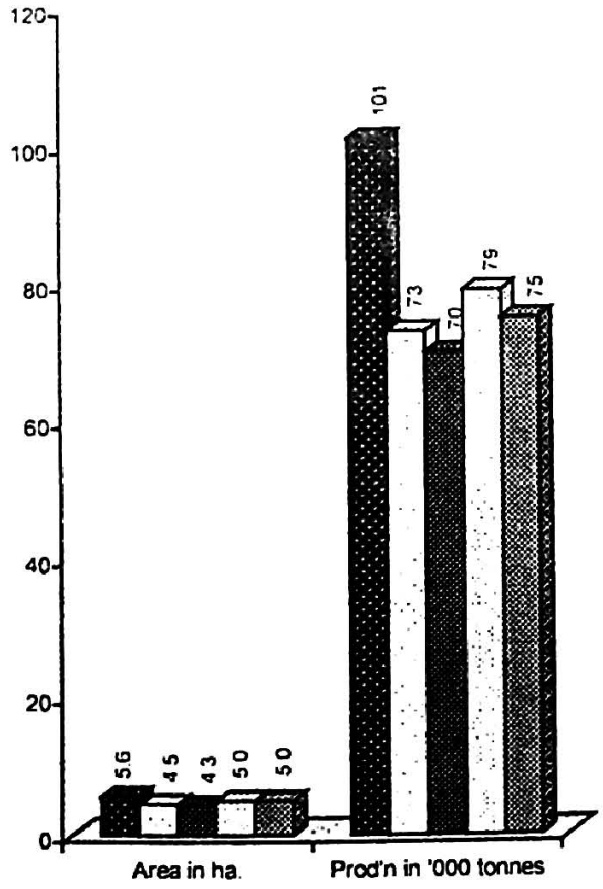

6.10 Banana

Banana is the third trinity of Fruits and is also grown all over the State. Banana is the most widely consumed and is available in all seasons and in different varieties in the State. The Total area under Banana is 94648 ha. in the state during 05-06. Thoothukudi, Trichirapalli, Coimbatore, Erode, Tirunelveli, Kanyakumari, Vellore and Thanjavur districts together accounted for 60.2% of the total area under this crop during 05-06

Year	05-06	04-05	% var.
Area (in ha)	94648	81498	16 14
Production (in Tonnes)	4647635	3461788	34 26
Yield rate (in Kg/ha)	49104	42477	15 6

5 YEARS TREND

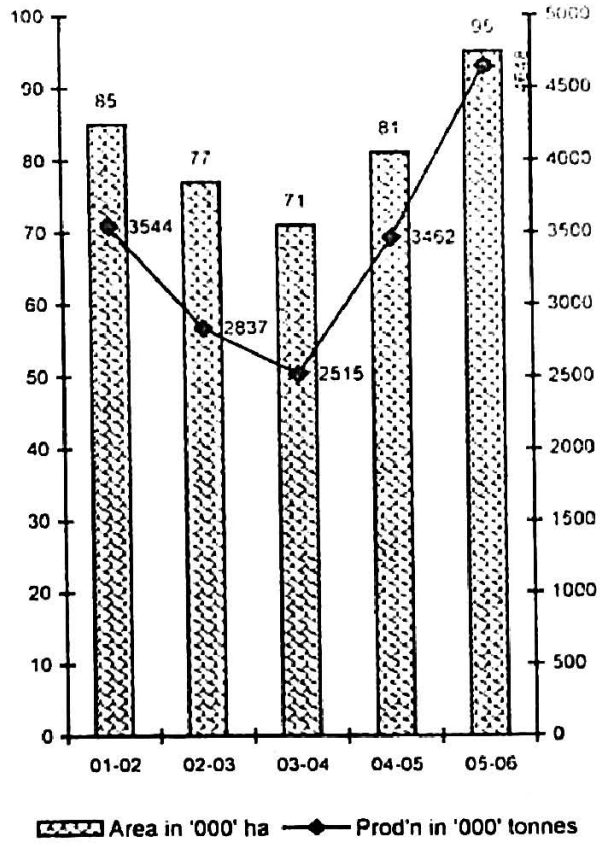

6.11 Mango

Mango is one of the trinity of Fruits in Tamilnadu and is a seasonal one. It is generally grown under rain-fed conditions in the state. The area under the crop during 05-06 is 125104 ha in the State. Mango is generally grown all over the state and concentrated specifically in the districts of Krishnagiri, Dindigul, Vellore, Tiruvallur and Dharmapuri that together accounted for 63.9% of the total area under this crop during 05-06.

Year	05-06	04-05	% var.
Area (in ha)	125104	118444	5.62
Production (in Tonnes)	537780	539404	-0.3
Yield rate (in Kg/ha)	4299	4554	-5.6

5 YEARS TREND

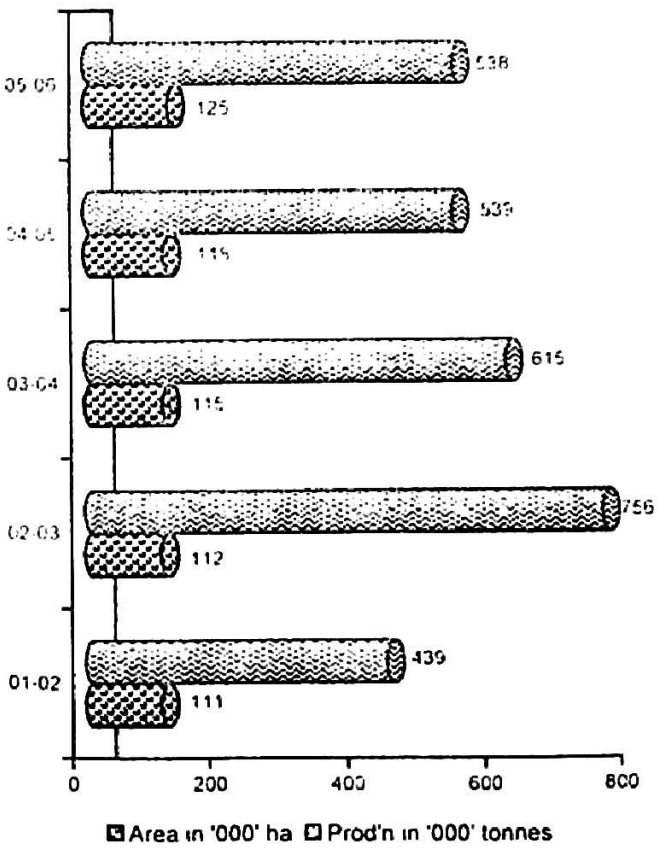

6.12 Groundnut

Groundnut is the major crop under oilseeds accounting for 10.3% of the total cropped area in the state during 05-06. It is raised as both rain-fed as well as irrigated crop. Thiruvannamalai, Vellore, Villupuram, Namakkal, Erode and Salem districts constitute 54.9% of the area under groundnut in the state during 05-06.

The area, production and yield rate of Groundnut during 05-06 compared to 04-05 are furnished below:

Year	05-06	04-05	% var.
Area (in ha)	618835	615877	0.5
Production (in Tonnes)	1097592	1005342	9.2
Yield rate (in Kg/ha)	1775	1632	8.8

5 YEARS TREND

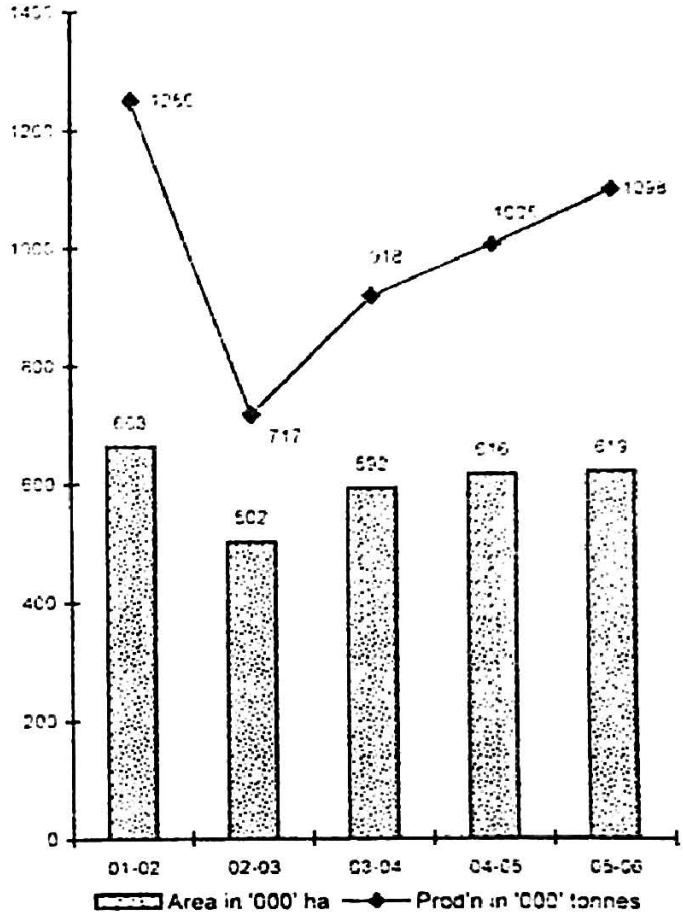

6.13 Coconut

Coconut is a perennial crop raised extensively in Coimbatore, Thanjavur, Dindigul, Kanniyakumari, Vellore, Erode, Tirunelveli, Theni, Krishnagiri, Salem and Madurai districts. The area under coconut in these districts accounted for 77.8% of the total area under this crop during 05-06.

Year	05-06	04-05	% var.
Area (in ha)	370515	357056	3.8
Production (in lakh nuts)	48671	40970	18.8
Yield rate (in nuts/ha)	13782	11474	20.1

5 YEARS TREND

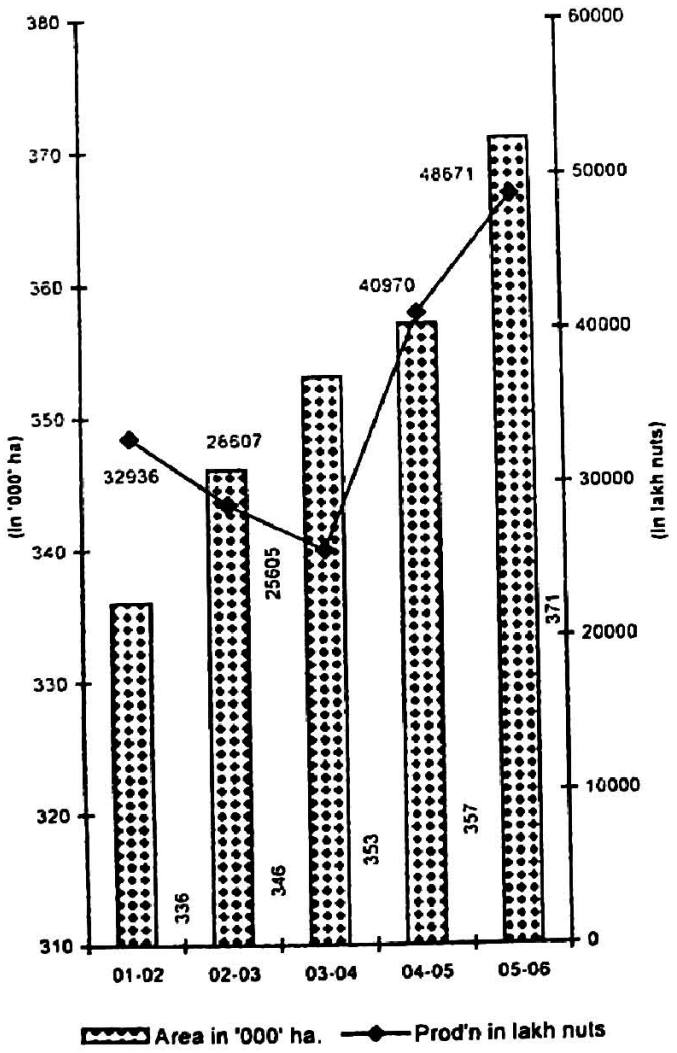

6.14 Gingelly

Next to Groundnut and Coconut, Gingelly is the major oilseed crop in the state.. Erode, Villupuram, Karur, Thanjavur, Thoothukudi, Virudhunagar, Cuddalore and Perambalur districts accounted for 67.8% of the total area under this crop during 05-06.

Year	05-06	04-05	% var.
Area (in ha)	65118	72725	-10.5
Production (in Tonnes)	30772	33840	-9 1
Yield rate (in Kg/ha)	469	465	0.9

5 YEARS TREND

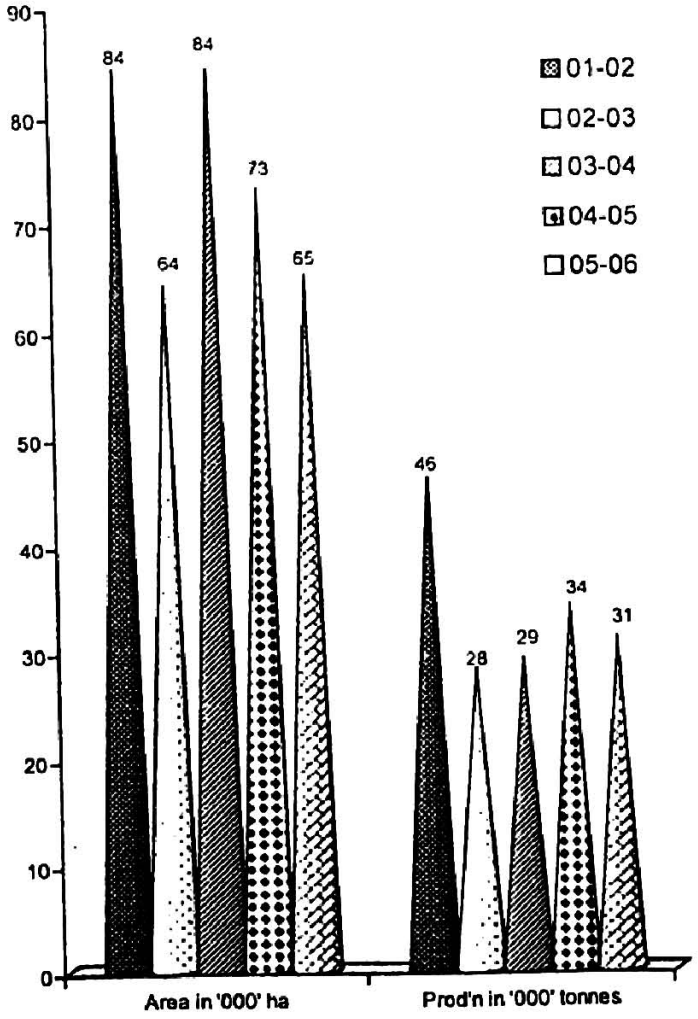

6.15 Cotton

As a commercial crop different varieties of cotton are grown to the extent of 109742 ha in the state during the year under report. The major cotton growing districts are Salem, Virudhunagar, Madurai and Vellore together accounted for 42.1% of the total area under cotton during 05-06. The Area, Production and yield rate of cotton are furnished in the table below:

	Year	05-06	04-05	% var.
	Area (in ha)	109742	129364	-15.2
in terms of lint	Production (in bales of 170 kg each)	168154	185960	-9.6
in terms of lint	Yield rate (in Kg/ ha)	260	244	6.6

5 YEARS TREND

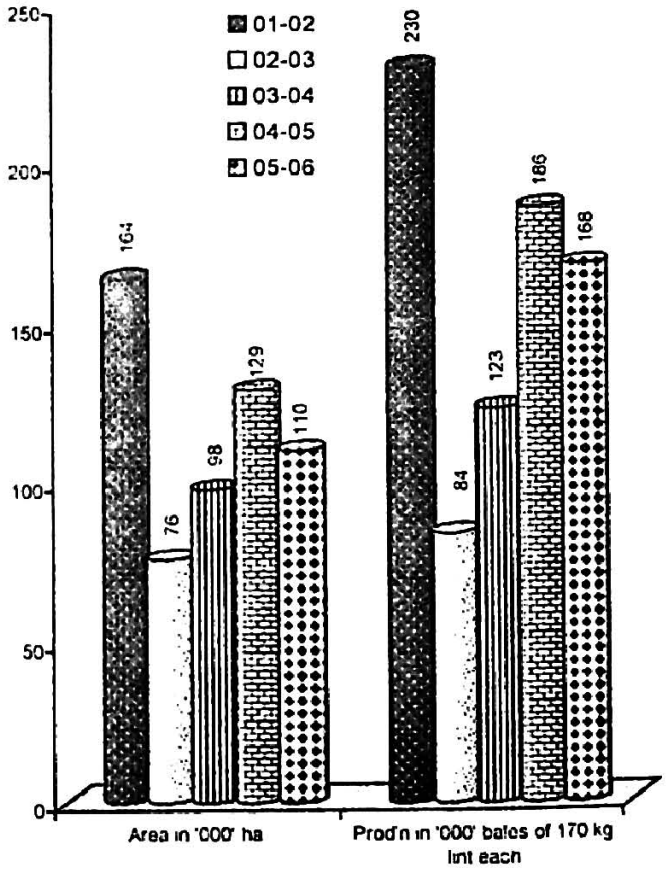

6.16 Cashewnut

Cashewnut is the most important commercial crop in the State. It was grown in about 106059 ha in the state during 05-06. Cashewnut is sown mostly in sandy soil conditions. Perambalur, Cuddalore and Pudukottai districts have contributed 72.4% of the total area under this crop in the state during 05-06.

Year	05-06	04-05	% var.
Area (in ha)	106059	104659	1.34
Production (in Tonnes)	43858	44497	-1.44
Yield rate (in Kg/ha)	414	425	-2.59

5 YEARS TREND

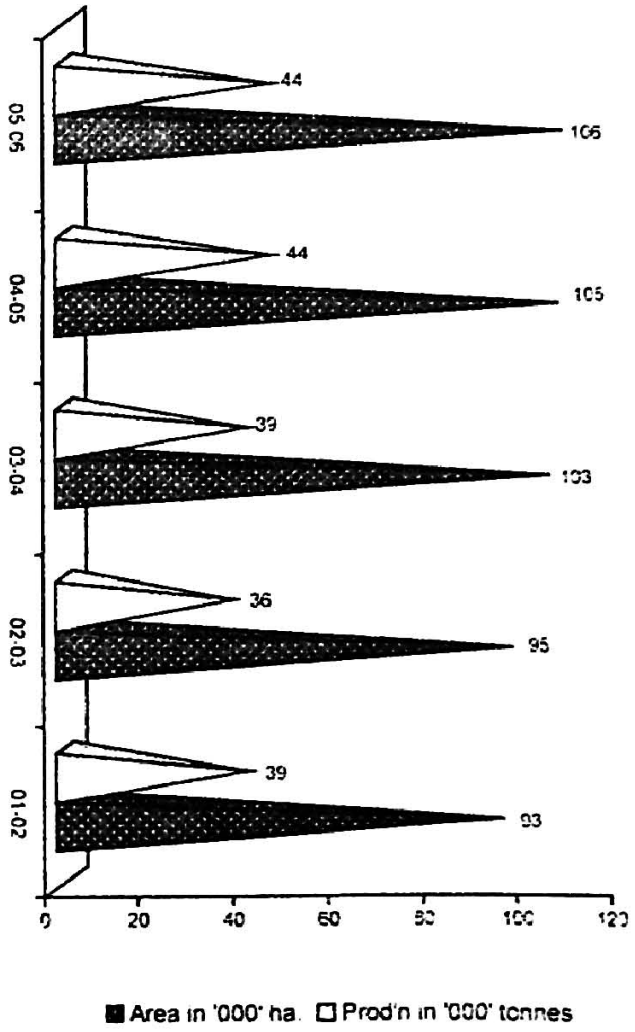

6.17 The Production and Productivity of some important crops for 05-06 compared with 04-05 are furnished in the following table.

	Crop	Production (in Tonnes)		% Change	Yield rate (in kg/ha)		% Change
		05-06	04-05		05-06	04-05	
1.	Rice	5209433	5061622	2 9	2541	2703	-6.0
2.	Jowar	231449	252063	-8.2	732	669	9.4
3.	Bajra	94799	124300	-23.7	1157	1273	-9.1
4.	Ragi	132172	154085	-14.2	1325	1416	-6.4
5.	Maize	241217	294717	-18.2	1189	1552	-23.4
6.	Bengalgram	4007	3942	1 6	678	614	10 4
7	Redgram	20400	28979	-29.6	540	667	-19 0
8.	Greengram	45881	61760	-25.7	336	399	-15 8
9.	Blackgram	70758	82998	-14.7	328	367	-10.6
10.	Horsegram	22023	20110	9.5	365	298	22.5
11.	Sugarcane (Cane)	35113269	24457244	43 6	$ 105	$ 110	-4.5
12.	Chillies	31830	44631	-28 7	649	666	-2.6
13.	Turmeric	143358	118447	21 0	5520	5480	0.7
14.	Coriander	6424	8391	-23.4	305	434	-29.7
15.	Tamarind	67524	67136	0 6	3198	3166	1.0
16.	Onion	233796	256359	-8.8	8015	9677	-17.2
17.	Tapioca	4857440	4563776	6.4	38211	41268	-7.4
18.	Sweet Potato	29555	21118	40.0	20857	15117	38.0
19.	Potato	74593	79060	-5.7	14904	15705	-5.1
20.	Banana	4647635	3461788	34.3	49104	42477	15.6
21.	Cotton (lint)	* 168154	* 185960	-9.6	260	244	6.6
22.	Castor	2777	2598	6.9	331	314	5.4
23.	Groundnut	1097592	1005342	9 2	1775	1632	8.8
24.	Gingelly	30772	33840	-9.1	469	465	0.9
25.	Sunflower	21148	19303	9.6	1240	1063	16.7
26.	Tobacco	7792	9274	-16.0	1527	1533	-0.4

* - in bales of 170 kg lint each

$ - in tonnes per ha.

7. AGRICULTURAL WAGES

Classification of Agricultural Labourers

Statistics regarding daily wages paid to Agricultural Labourers, are collected every month from 385 villages at the rate of one village per Block. The Agricultural Labourers are classified into two groups viz.,

1. Field Labourers
2. Other Agricultural Labourers.

Field Labourers comprise of Ploughmen, Sowers, Pluckers, Transplanters, Weeders, Reapers and Harvesters. Other Agricultural Labourers consist of labourers engaged in watering, carrying loads, digging wells and other agricultural related works.

Index Number of Agricultural wages

The Index number for wages of different categories of Labour is being worked out on the basis of wages prevailing at the selected villages in the state with the base year 1993-94 Districtwise details of average rates of daily wages paid to certain categories of Agricultural Labourers for 2005 – 06 are given in Table VI A. Index Number of wages paid to certain categories of Agricultural Labourers 2005-06 are furnished in Table VI B. Index Number of Agricultural wages are very essential for assessing the trend in cost of cultivation.

The indices of wages paid to all the categories in 2005-06 have increased except the women category of transplanters and weeders when compared to the previous year 2004-05.

The Index of wages paid to Ploughmen which was 320 points in July'05 (with base year 1993-94) has fluctuated during the year and reached 335points in June'06

The indices of wages for both Men and Women Labourers engaged in other activities have also fluctuated during the year while the index of wages for men and women working as reapers and harvesters were the highest in Feb'06 as it was the peak harvesting season.

8 . WHOLESALE PRICE TREND

Rice Common

The monthly average Wholesale Price of Rice-Common showed a mixed trend during the fasli year. The price was Rs.1036.42 in July'05 and fluctuated in the remaining months and finally settled at Rs.1013.74 in June'06. Its annual average registered an increase of 2 69% in the current year when compared to the previous year.

Cholam

The monthly average Wholesale Price of Cholam registered a mixed trend during the fasli year. Its annual average recorded a slight decrease of 0.89% in the current year when compared to the previous year.

Cumbu

The monthly average Wholesale Price of Cumbu showed a decreasing trend in the first three months and fluctuated between Rs. 618.07 and Rs. 768.41 in the remaining months. Its annual average registered a slight increase of 0 58% in the current year over previous year.

Ragi

The monthly average Wholesale Price of Ragi also showed a decreasing trend in the first three months and thereafter showed a mixed trend. Its annual average showed a decrease of 3.89 % in the current year over previous year.

Bengalgram

The monthly average Wholesale Price of Bengalgram registered an increasing trend during the first six months except in Sep'06 and started decreasing and stood at Rs.2460.21 in March '06 and registered an increasing trend during April'06 onwards and stood at Rs 2757.84 in June'06. Its annual average showed an increase of 15.06% in the current year over previous year.

Redgram

The monthly average Wholesale Price of Redgram remained steady in the first two months of the fasli year and thereafter it showed a mixed trend. Its annual average showed an incease of 4 84 % in the current year over previous year.

Blackgram

The monthly average Wholesale Price of Blackgram generally showed an increasing trend throughout the fasli year starting with Rs.2294 76 except for the months Feb.'06 & March '06 Its annual average recorded an increase of 43.62 % in the current year over previous year.

Greengram

The monthly average Wholesale Price of Greengram showed an increasing trend during the first five months registered a mixed trend during the remaining months of the fasli year. Its annual average recorded an increase of 36.3 % in the current year over previous year.

Groundnut pods

The monthly average Wholesale Price of Groundnut pods showed a mixed trend during the fasli The Prices fluctuated between Rs1712.50 & 1850.00. Its annual average recorded a decrease of 1.99 % in the current year over previous year.

Gingelly seed

The monthly average Wholesale Price of Gingelly seed showed a mixed trend during the fasli year Its annual average recorded a decrease of 8 73 % in the current year over previous year.

Tamarind

The monthly average Wholesale Price of Tamarind showed generally an increasing trend during the fasli The Price was started with Rs 2671 43 in July '05 and ended with Rs 3292 86 in June '06 Its annual average recorded a decrease of 26 48% in the current year over previous year

Chillies

The monthly average Wholesale Price of Chillies showed an increasing trend during the fasli year Its annual average recorded an increase of 14.38 % in the current year over previous year.

Coriander

The monthly average Wholesale Price of Coriander showed a mixed trend during the first quarter and increasing during the remaining months except February'06. Its annual average recorded an increase of 11 99 % in the current year over previous year.

Turmeric

The monthly average Wholesale Price of Turmeric showed an increasing trend during the first four months and decreasing trend during the remaining months of the fasli year. Its annual average recorded a decrease of 4.25 % in the current year over previous year.

Cane-gur

The monthly average Wholesale Price of Canegur showed an increasing trend during the first four months and gradually decreasing upto April '06. Its annual average recorded a decrease of 12.37 % in the current year over previous year.

9. COMPARISON WITH OTHER STATES

In India, rice is the major constituent of foodgrains in general (apart from wheat) and so the rice producing states are considered to be the major foodgrains producing states Out of the total production of 198.37 million tonnes of foodgrains at the national level as per the final estimates for the year 2004-05 which is the latest available data for all India comparison, the contribution of Tamilnadu stands at 6.18 million tonnes, placing it at 12th in the ranking of states.

The comparison of area and production of foodgrains in major foodgrains producing states is presented in the following graphical representation.

AREA AND PRODUCTION OF FOODGRAINS IN MAJOR FOODGRAINS PRODUCING STATES (As per 04-05 final estimates)

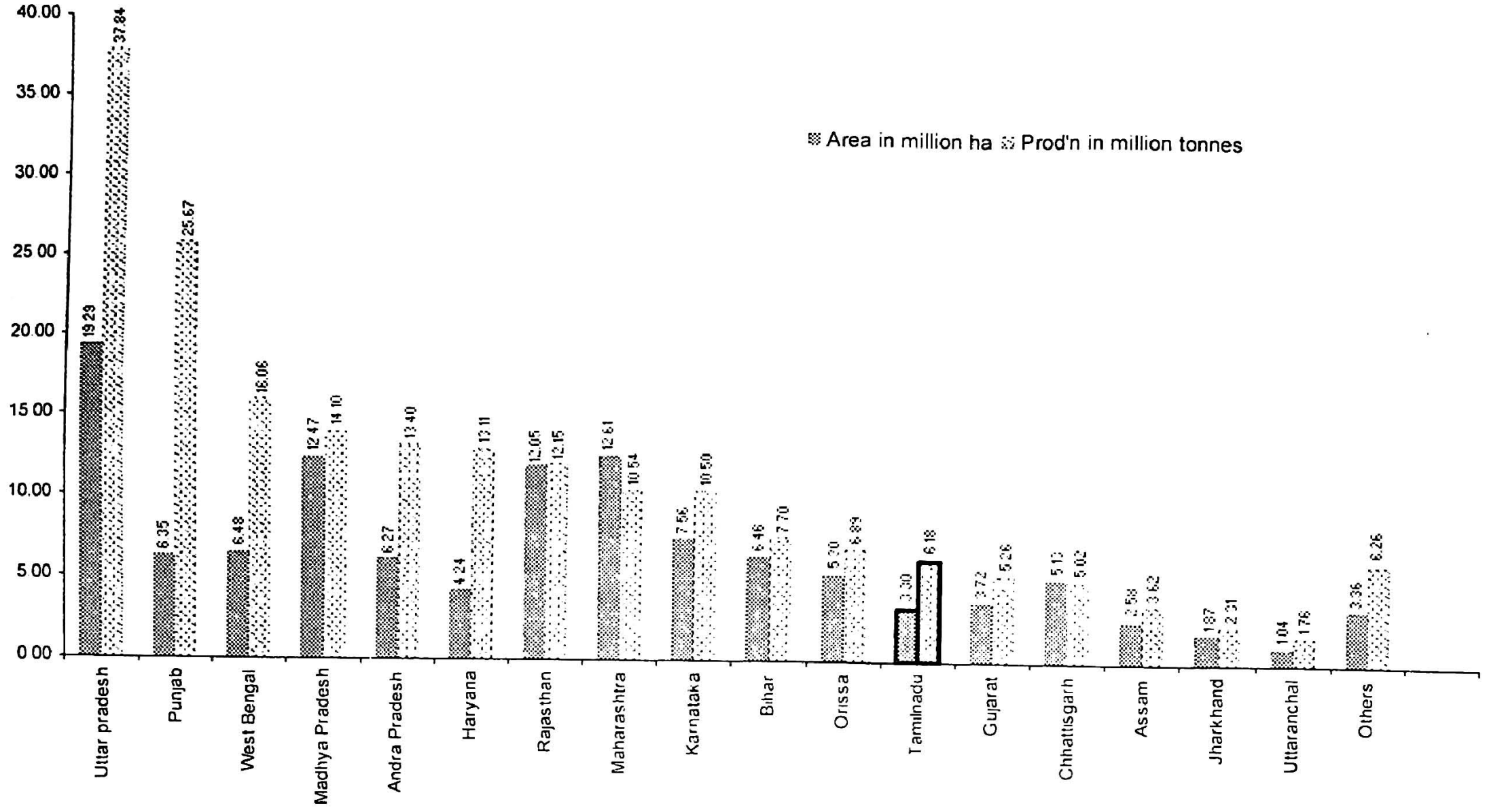

PART II

- Summary Tables

SUMMARY TABLES

A - CLASSIFICATION OF LAND AREA IN TAMILNADU

(in ha.)

Classification	2005-06	2004-05	2003-04	2002-03	2001-02
Total Geographical area	13026645	13026645	13026645	12991322	12991322
1. Forest	2110703	2122069	2122041	2131604	2131726
	(16.2)	(16.3)	(16 3)	(16 4)	(16.4)
2. Barren and unculturable land	503255	509275	509378	478237	477381
	(3.9)	(3.9)	(3 9)	(3 7)	(3 7)
3. Land put to non agricultural uses	2138679	2124564	2113353	2012025	1998296
	(16 4)	(16 3)	(16.2)	(15 5)	(15 4)
4. Culturable waste	368661	374026	379439	389289	386806
	(2.8)	(2.9)	(2.9)	(3.0)	(3 0)
5. Permanent pastures and other grazing land	110309	113563	113474	118313	118463
	(0.8)	(0.9)	(0.9)	(0 9)	(0 9)
6. Misc. tree crops and groves not included in the net area sown	274351	290072	282980	277596	271363
	(2.1)	(2 2)	(2 2)	(2 1)	(2.1)
7. Current Fallow	758840	691926	953963	1502616	1025851
	(5 8)	(5.3)	(7.3)	(11.6)	(7.9)
8. Other Fallow lands	1518008	1704139	1862861	1491311	1408944
	(11.7)	(13.1)	(14 3)	(11 5)	(10.8)
9. Net area sown	5243839	5097011	4689156	4590331	5172492
	(40 3)	(39.1)	(36.0)	(35 3)	(39 8)
Area sown more than once	788879	792058	626871	600777	1053965
	(6.0)	(6.1)	(4.8)	(4.6)	(8.1)
Gross area sown	6032718	5889069	5316027	5191108	6226457
	(46.3)	(45.2)	(40.8)	(40 0)	(47.9)

Figures within brackets denote % to geographical area

SUMMARY TABLES

B - SOURCES OF IRRIGATION AND AREA IRRIGATED

(in Numbers)

Sources	2005-06	2004-05	2003-04	2002-03	2001-02
1. Canals					
a a) Government	* 2393	2389	2293	2284	2284
Length in k.m	9735.9	9735 9	9633.1	9622 1	9622.1
b b) Private	2	2	2	2	2
Length in k.m	10.8	10 8	10 8	10.8	10 8
2. Reservoirs	71	71	71	71	68
3. Tanks					
a) with Ayacut of 40 ha. and above	7933	7933	7529	7529	7529
b) with Ayacut of less than 40 ha	32386	32386	31837	31837	31837
Total	**40319**	**40319**	**39366**	**39366**	**39366**
4. Wells					
i) Tube Wells & Others - *a) Govt.*	1181	1169	1201	1938	1933
b) Private	289430	250684	216695	190097	170220
Total (a+b)	290611	251853	217896	192035	172153
ii) Open wells - *a) Govt.*	670	670	710	1994	1987
b) Private	1642651	1607854	1597828	1650030	1650021
Total (a+b)	1643321	1608524	1598538	1652024	1652008
Total No.of Wells (i+ii)	*** 1933932**	**1860377**	**1816434**	**1844059**	**1824161**
5 No. of Wells used for Domestic Purposes	658778	661998	660391	667856	662079
6 No. of Wells not in use	180298	139556	189600	204050	187519

NET AREA IRRIGATED BY					(in Ha.)
i) Government Canals	799601	753259	448955	613583	800707
ii) Private Canals	560	560	503	580	596
iii) Tanks	575352	465355	384960	422313	536706
iv) Wells : a) Tube Wells & Others	381441	315629	304136	242824	237359
b) Open wells	1155367	1084765	994491	1019936	1211264
v) Other sources	7224	17630	14628	10674	14325
TOTAL	**2919545**	**2637198**	**2147673**	**2309890**	**2800957**

* - Difference is due to third minor irrigation census

SUMMARY TABLES

C - CROPWISE GROSS AREA IRRIGATED

(in ha.)

	Crop	2005-06	2004-05	2003-04	2002-03	2001-02
	A . FOOD CROPS					
1.	Paddy	1906530	1732130	1262113	1375277	1921097
2	Cholam (Jowar)	29818	29889	19944	26948	31874
3	Cumbu (Bajra)	6873	7359	7338	9641	14768
4	Ragi	13608	14548	20700	22367	31696
5	Maize	59911	57835	48292	41497	33158
6	Other Cereals	159	304	63	105	90
	Total Cereals	**2016899**	**1842065**	**1358450**	**1475835**	**2032683**
7.	Bengal gram	88	121	196	384	744
8.	Red gram	1199	878	781	627	1419
9.	Green gram	10899	13318	16078	8163	9064
10	Black gram	13247	14002	21038	24556	32477
11	Horse gram	199	196	75	98	106
12.	Other Pulses	3400	3303	3830	3561	7560
	Total Pulses	**29032**	**31818**	**41998**	**37389**	**51370**
	Total Food grains	**2045931**	**1873883**	**1400448**	**1513224**	**2084053**
13.	Sugarcane	335382	222173	192069	261402	321166
14	Chillies	19826	25722	30354	24581	28832
15.	Turmeric	25916	21574	16169	17291	23630
16.	Fruits & Vegetables	296625	266358	238600	229803	285208
17.	Other Miscellaneous Food Crops	8538	9321	9794	8342	7046
	Total Food crops	**2732218**	**2419031**	**1887434**	**2054643**	**2749935**
	B . NON - FOOD CROPS					
18.	Groundnut	189705	197590	171711	156604	217730
19.	Gingelly	21678	27564	19817	23331	27435
20.	Coconut	310314	294793	285026	279972	267973
21.	Sunflower	11599	10755	5479	3143	3417
22.	Castor	1812	994	393	565	1061
23.	Tobacco	5098	5974	6033	8212	5954
24.	Cotton	43985	58366	43865	25655	58506
25.	Fodder Crops	22551	20588	14463	21514	21975
26.	Other Non food crops	57740	51453	44337	48652	58367
	Total Non Food Crops	**664482**	**668077**	**591124**	**567648**	**662418**
	Total Food and Non-food crops	**3396700**	**3087108**	**2478558**	**2622291**	**3412353**

SUMMARY TABLES

D . AREA , PRODUCTION AND YIELD RATE OF PRINCIPAL CROPS

Crop	AREA (in hectares)					PRODUCTION (in Tonnes)					YIELD RATE (in Kg / ha.)				
	2005-06	2004-05	2003-04	2002-03	2001-02	2005-06	2004-05	2003-04	2002-03	2001-02	2005-06	2004-05	2003-04	2002-03	2001-02
I. FOOD CROPS															
A. CEREALS															
1. **Paddy - Season wise** *															
a. Kar / Kuruvai / Sornavari	321865	304597	140628	184930	311068	1061401	1005504	465685	623311	1218240	3298	3301	3311	3371	3916
b.Samba / Thaladi / Pishanam	1531382	1437803	1136900	1204536	1506406	3560764	3651979	2409562	2582033	4515480	2325	2540	2119	2144	2998
c.Navarai/Kodai	197208	130422	119123	127071	242404	587268	404139	347529	371764	849910	2978	3099	2917	2926	3506
Paddy - Total	**2050455**	**1872822**	**1396651**	**1516537**	**2059878**	**5209433**	**5061622**	**3222776**	**3577108**	**6583630**	**2541**	**2703**	**2308**	**2359**	**3196**
2. Cholam (Jowar)	316274	376739	401607	319607	317233	231449	252063	245933	210793	274840	732	669	612	660	866
3. Cumbu (Bajra)	81925	97608	158851	102020	125093	94799	124300	172341	88682	152970	1157	1273	1085	869	1223
4. Ragi	99549	108845	118439	104286	124958	132172	154085	176381	140169	235310	1325	1416	1489	1344	1883
5. Maize	202830	189893	160159	121057	72956	241217	294717	250992	191646	118463	1189	1552	1567	1583	1624
6. Korra	1355	1626	2210	1024	1411	665	793	1091	519	652	491	488	494	507	251
7. Varagu	5871	8547	7748	14177	11435	6676	10455	9876	15789	16330	1137	1223	1275	1114	1428
8. Samai	27577	33819	48126	42919	48076	19604	27866	27808	31032	33060	711	824	578	723	688
9. Other Cereals	5564	6656	6606	7365	5129	3127	3712	3769	4140	2887	562	558	571	562	722
Total Cereals	**2791400**	**2696555**	**2300397**	**2228992**	**2766169**	**5939142**	**5929613**	**4110967**	**4259878**	**7418142**	**2128**	**2199**	**1787**	**1911**	**2682**
B . PULSES															
10. Bengal gram	5907	6420	6625	6200	7010	4007	3942	4349	4172	4551	678	614	656	673	649
11. Red gram	37769	43416	44914	44127	63613	20400	28979	27475	24067	41420	540	667	612	545	651
12. Green gram	136699	154959	125690	112812	128995	45881	61760	53315	48053	53470	336	399	424	426	415
13. Black gram	215448	226364	185736	196888	266123	70758	82998	75920	78555	104320	328	367	409	399	392
14. Horse gram	60415	67513	68092	81711	99980	22023	20110	18240	20782	42570	365	298	268	254	426
15. Other Pulses	68999	91578	105792	121245	119682	13934	18642	21757	24850	24388	202	204	206	205	204
Total Pulses	**525237**	**590250**	**536849**	**562983**	**685403**	**177003**	**216431**	**201056**	**200479**	**270719**	**337**	**367**	**375**	**356**	**395**
Total Food grains (A+B)	**3316637**	**3286805**	**2837246**	**2791975**	**3451572**	**6116145**	**6146044**	**4312023**	**4460357**	**7688861**	**1844**	**1870**	**1520**	**1598**	**2228**
16. Sugarcane ^	335397	222188	192069	261416	321173	35113269	24457244	19529277	27771088	37248890	105	110	102	106	116
C.SPICES & CONDIMENTS															
17. Chillies	49033	66990	75206	68566	72859	31830	44631	40067	40646	41515	649	666	533	593	570
18. Garlic	428	443	595	565	515	2561	2632	3411	3378	3078	5984	5941	5733	5979	5977
19. Coriander	21062	19350	27722	25327	29889	6424	8391	8052	4707	6943	305	434	290	186	232
20. Turmeric	25970	21616	16181	17298	23638	143358	118447	67250	64536	118257	5520	5480	4156	3731	5003
21. Tamarind	21114	21203	21013	21769	21353	67524	67136	65876	68801	67589	3198	3166	3135	3161	3165
22. Cardamom	4887	4936	5221	5074	5207	448	450	478	465	477	92	91	92	92	92
23. Ginger	660	574	395	416	479	12735	11076	5539	6665	10265	19294	19296	14175	16023	21431
24. Pepper	3745	4117	4179	4030	4114	851	912	933	871	905	227	222	223	216	220
25. Cloves	661	1011	1304	1007	777	651	1121	1557	1116	786	985	1109	1194	1108	1011
26. Arecanut $	4773	5077	5219	4956	4773	9198	7390	4864	5279	5851	1927	1456	932	1065	1226
27. Other Spices & Condiments	2857	2899	2619	2283	2103	N.W	N.W	N.W	N.W	N.W	N.W	N.W	N.W	N.W	N.W
Total Spices & Condiments	**135190**	**148216**	**159654**	**151291**	**165707**	**N.W**	**N.W**	**N.W**	**N.W**	**N.W**	**N.W**	**N.W**	**N.W**	**N.W**	**N.W**

SUMMARY TABLES

D . AREA , PRODUCTION AND YIELD RATE OF PRINCIPAL CROPS

Crop	AREA (in hectares)					PRODUCTION (in Tonnes)					YIELD RATE (in Kg / ha.)				
	2005-06	2004-05	2003-04	2002-03	2001-02	2005-06	2004-05	2003-04	2002-03	2001-02	2005-06	2004-05	2003-04	2002-03	2001-02
I. FOOD CROPS															
D. FRIUTS															
28. Banana	94648	81498	71088	76771	84542	4647635	3461788	2514729	2836916	3543796	49104	42477	35375	36953	41918
29. Mango	125104	118444	114926	111958	110835	537780	539404	615370	756495	438658	4299	4554	5354	6757	3958
30. Jackfruit	2911	2773	2687	2744	2651	35939	24798	25962	31064	49690	12346	8943	9662	11321	18744
31. Pine apple	653	446	735	1240	473	21652	14683	23057	38374	17443	33156	32922	31371	30947	36878
32. Guava	8453	8066	8274	9479	9719	92168	64489	58093	49594	44358	10904	7995	7021	5232	4564
33. Grapes	2611	2475	2484	2444	2354	84820	69736	59893	35665	51731	32486	28176	24112	14593	21976
34. Orange	2151	2580	2718	2565	2652	4215	4432	5334	3980	1857	1962	1718	1962	1552	700
35. Lemon	8146	8122	7932	7722	8460	20551	13155	8282	8561	10002	2523	1619	1044	1109	1182
36. Cashewnut ^^	106059	104659	102763	95217	92965	43858	44497	39380	35885	39216	414	425	383	377	422
37. Other Fruits	17749	16477	13970	10398	10089	N W	N W	N W	N W	N W	N W	N W	N W	N W	N W
Total Fruits	**368485**	**345540**	**327577**	**320538**	**324740**	**N.W**	**N.W**	**N.W**	**N.W**	**N.W**	**N.W**	**N.W**	**N.W**	**N.W**	**N.W**
E . VEGETABLES															
38. Potato	5005	5034	4341	4537	5561	74593	79060	70103	73362	100688	14904	15705	16149	16170	18106
39. Tapioca	127122	110589	95022	67951	108005	4857440	4563776	3201414	2146534	4153046	38211	41268	33691	31589	38452
40. Sweet potato	1417	1397	1039	814	1096	29555	21118	15049	11121	18683	20857	15117	14484	13662	17046
41. Onion	29169	26491	23452	23492	28644	233796	256359	211173	198715	279295	8015	9677	9004	8459	9751
42. Brinjal	7107	7958	9034	7791	9998	75971	100673	100996	59404	83495	10690	12650	11180	7625	8351
43. Lady's finger	4778	4949	5465	5302	6209	35951	44410	38269	39500	52566	7525	8973	7002	7450	8466
44. Cabbage	1619	1393	1181	2151	1915	86497	92961	75074	126268	92301	53426	66734	63568	58702	48199
45. Tomato	21995	25306	22214	23096	27071	277728	321519	225440	284499	257950	12627	12705	10149	12318	9529
46. Other Vegetables	31506	27197	25454	24728	27016	N W	N W	N W	N W	N W	N W	N W	N W	N W	N.W
Total Vegetables	**229718**	**210314**	**187202**	**159862**	**215515**	**N.W**	**N.W**	**N.W**	**N.W**	**N.W**	**N.W**	**N.W**	**N.W**	**N.W**	**N.W**
Other Food Crops	13040	13417	14185	14677	14601	N W	N W	N W	N W	N W	N W	N W	N W	N W	N W
Total Food Crops	**4398467**	**4226480**	**3717933**	**3699759**	**4493308**	**N.W**	**N.W**	**N.W**	**N.W**	**N.W**	**N.W**	**N.W**	**N.W**	**N.W**	**N.W**
II . NON - FOOD CROPS															
47. Groundnut @	618835	615877	591696	502090	662982	1097592	1005342	918241	717403	1249630	1775	1632	1552	1429	1885
48. Gingelly	65118	72725	83835	64481	83848	30772	33840	29004	28047	45990	469	465	346	435	548
49. Coconut #	370515	357056	352710	345886	335632	48671	40970	25605	28607	32936	13782	11474	7261	8272	9813
50. Rapeseed and Mustard	531	452	376	585	589	130	109	92	142	144	245	241	245	243	244
51. Sunflower	17056	18152	10367	7709	6607	21148	19303	13408	8908	8530	1240	1063	1293	1156	1291
52 Castor	8391	8269	8721	17749	25776	2777	2598	2972	5600	7988	331	314	341	316	310
53. Cotton **	109742	129364	97777	75572	164169	168154	185960	122687	83542	229730	260	244	213	188	238
54. Tobacco ##	5102	6049	6323	8213	5954	7792	9274	9726	12630	9015	1527	1533	1538	1538	1090
55 Other Non-Food Crops	438961	454645	446289	469064	447592	N.W	N.W	N.W	N.W	N.W	N.W	N.W	N.W	N.W	N.W
Total Non food crops	**1634251**	**1662589**	**1598094**	**1491349**	**1733149**	**N.W**	**N.W**	**N.W**	**N.W**	**N.W**	**N.W**	**N.W**	**N.W**	**N.W**	**N.W**
Total Food and Non-food crops	**6032718**	**5889069**	**5316027**	**5191108**	**6226457**	**N W**	**N.W**	**N.W**	**N.W**	**N.W**	**N.W**	**N.W**	**N.W**	**N.W**	**N.W**

N W - Not Worked out

PRODUCTION IN TERMS OF : * Paddy Rice ; ^ Sugarcane : Cane (**Yield rate** in tonnes per ha) ; ** Cotton : bales of 170 kg lint each (**Yield rate** in terms of lint) ,

Coconut Lakh Nuts (**Yield rate** in nuts/ha) , ^^ Cashewnut Raw nuts

$ Arecanut Cured nut

SUMMARY TABLES

E . AVERAGE YIELD AND PERCENTAGE SAMPLING ERROR OF PRINCIPAL CROPS 05-06

Crop	Average Yield (Kg / Ha.)	% Sampling Error	CROP	Average Yield (Kg / Ha.)	% Sampling Error
1. RICE			14. GINGELLY		
Kar / Kuruvai / Sornavari	3298	0.499	Irrigated	665	2.000
Samba / Thaladi / Pishanam	2325	0.577	Un-irrigated	371	3.241
Navarai / Thaladi	2978	0.782	Combined	469	1.915
Combined	2541	0.416	15 GROUND NUT		
2. CHOLAM (JOWAR)			Irrigated	2654	0.727
Irrigated	1422	3.605	Un-irrigated	1386	0.738
Un-irrigated	660	2.062	Combined	1775	0.575
Combined	732	1.690	16. BANANA	49104	2.296
3. CUMBU (BAJRA)			17. MANGO	4299	1.670
Irrigated	2165	5.791	18 GRAPES	32486	7.828
Un-irrigated	1065	5.436	19 PINE APPLE	33156	1.129
Combined	1157	4.550	20. JACK FRUIT	12346	2.280
4. RAGI			21. GUAVA	10904	2.213
Irrigated	2166	2.143	22. LEMON	2523	2.370
Un-irrigated	1192	2.635	23. ORANGE	1962	2.120
Combined	1325	2.187	24. CASHEW NUT	414	0.580
5. SAMAI	711	3.033	25. BRINJAL	10690	5.605
6. VARAGU	1137	2.763	26. LADY'S FINGER	7525	4.930
7. RED GRAM	540	4.038	27. TOMATO	12627	9.886
8. BLACK GRAM	328	2.233	28. CABBAGE	53426	4.827
9. GREEN GRAM	336	4.061	29. SWEET POTATO	20857	3.650
10. HORSE GRAM	365	4.196	30. CHILLIES	649	2.888
11. COTTON (Lint)			31. ONION	8015	3.228
Irrigated	359	1.383	32. TURMERIC	5520	4.841
Un-irrigated	195	4.537	33. TAPIOCA	38211	1.832
Combined	260	2.017	34. POTATO	14904	1.947
12. SUGAR CANE (Cane-Tonnes per ha.)	105	1.693	35. GINGER	19294	0.389
13. SUN FLOWER	1240	3.754	36. CORIANDER	305	3.004

SUMMARY TABLES

F - GROUPWISE AREA UNDER CROPS

(in ha.)

	Crop	2005-06	2004-05	2003-04	2002-03	2001-02
	A . FOOD CROPS					
1	Cereals	2791400	2696555	2300397	2228992	2766169
2	Pulses	525237	590250	536849	562983	685403
	Food Grains (1+2)	**3316637**	**3286805**	**2837246**	**2791975**	**3451572**
3	Spices and Condiments	135190	148216	159654	151291	165707
4	Sugar crops	348437	235605	206254	276093	335774
5	Fruits and Vegetables	598203	555854	514779	480400	540255
	Other Food Crops (3+4+5)	1081830	939675	880687	907784	1041736
	Total Food Crops	**4398467**	**4226480**	**3717933**	**3699759**	**4493308**
	B . NON - FOOD CROPS					
6	Fibre	109753	129628	97979	78929	167779
7	Oil Seeds	1087412	1079051	1053349	942700	1123733
8	Dyes and Tanning	2063	4640	3910	2952	2768
9	Drugs and Narcotics	119812	118887	117443	117542	114980
10	Fodder Crops	207169	221294	224095	245955	200498
11	Green Manure crops	1559	2401	3843	5761	8272
12	Other Miscellaneous Non Food crops	106483	106688	97475	97510	115119
	Total Non Food Crops	**1634251**	**1662589**	**1598094**	**1491349**	**1733149**
	Total Food and Non food crops	**6032718**	**5889069**	**5316027**	**5191108**	**6226457**

SUMMARY TABLES

G - SEVEN SERIES OF INDEX NUMBERS OF AGRICULTURAL ECONOMY 05-06

Base : Average of triennium ending 1993-94=100

ITEM	INDEX No.			
	2005-06	2004-05	2003-04	2002-03
1 Index No. of Area under crops	85.36	83 32	75 22	70 68
2 Index No. of Production of crops	106.61	94 45	67 65	73 55
3 Index No. of Productivity of crops	98 46	96 27	80 2	83.34
4 Index No. of Cropping Pattern	126.85	117.75	112 15	124 86
5 Index No. of Net Area Sown	90 20	87.68	80 66	78.96
6 Index No. of Cropping Intensity	94.63	95 03	93.25	89 51
7 Index No. of Net Productivity per hectare	118 19	107.72	83 87	93 15

SUMMARY TABLES

H. CROPWISE INDEX NUMBERS OF AREA, PRODUCTION AND PRODUCTIVITY 05-06

(Base: Average of Triennium ending 1993-94=100)

	Crop	INDEX No. OF		
		AREA	PRODUCTION	PRODUCTIVITY
I	**FOOD CROPS**			
	A . CEREALS			
1	Paddy	93.08	77.55	83.33
2	Cholam	63.16	45.53	72.11
3	Cumbu	36.24	37.37	103.14
4	Ragi	63.96	42.44	66.35
5	Maize	530.49	390.24	73.55
6	Korra	26.24	29.16	111.30
7	Varagu	15.24	14.67	96.21
8	Samai	38.11	30.81	80.87
	A: Total Cereals	**85.99**	**76.11**	**82.71**
	B . PULSES			
9	Bengal Gram	84.25	88.20	104.69
10	Redgram	35.18	35.77	101.72
11	Green Gram	112.11	85.23	76.10
12	Black Gram	83.13	56.25	67.72
13	Horse Gram	48.68	37.51	77.07
	Total Pulses	73.64	58.43	71.26
	Total Food Grains (A+B)	**84.01**	**75.31**	**82.24**
	C. SPICES & CONDIMENTS			
14	Chillies	66.62	77.13	115.70
15	Garlic	41.51	42.24	101.78
16	Coriander	46.01	60.06	130.37
17	Turmeric	163.17	161.14	98.77
18	Tamarind	134.63	139.81	103.83
19	Arecanut	176.58	242.95	137.55
20	Cardamom	87.72	89.07	101.86
21	Ginger	97.63	100.99	20.69
22	Pepper	130.67	144.97	110.85
	Total	**80.37**	**122.88**	**82.91**
	D . FRUITS & VEGETABLES			
23	Banana	126.89	195.24	153.86
24	Mango	202.11	146.64	72.55
25	Cashew nut	142.66	83.07	58.09
26	Potato	93.01	60.97	65.55
27	Tapioca	155.61	169.92	109.19
28	Sweet Potato	59.86	62.57	104.52
29	Onion	119.05	117.82	98.97
	Total	**150.42**	**176.48**	**127.38**
30	Sugarcane	143.13	142.46	99.71
	TOTAL FOOD CROPS	**91.61**	**108.91**	**97.55**
II	**NON - FOOD CROPS**			
	E . OIL SEEDS			
31	Groundnut	53.87	63.98	118.79
32	Gingelly	46.56	49.03	105.24
33	Coconut	187.49	185.79	99.10
34	Sunflower	54.30	93.24	171.73
35	Castor	29.20	31.07	106.54
	Total	**69.84**	**104.45**	**106.35**
	F . PLANTATION CROPS			
36	Tea	117.34	31.26	26.64
37	Coffee	93.02	116.07	124.82
38	Rubber	90.70	198.21	218.40
	Total	**105.41**	**65.20**	**59.39**
	G . OTHERS			
39	Cotton	43.64	39.09	89.54
40	Tobacco	61.36	63.64	103.83
	TOTAL NON FOOD CROPS	**68.54**	**99.81**	**101.48**
	TOTAL FOOD & NON FOOD CROPS	**85.36**	**106.61**	**98.46**

PART III

- Districtwise Tables

TABLE - I

DISTRICTWISE - SEASONAL RAINFALL 05-06

(in mm)

District	SOUTH - WEST MONSOON								
	JUNE '05			JULY '05			AUG '05		
	Actual	Normal	% Dev	Actual	Normal	% Dev	Actual	Normal	% Dev
1. Chennai	22.5	57.3	-60.7	121.0	111.5	8.5	60.3	149.0	-59.5
2. Kancheepuram	32.9	56.6	-41.9	98.9	116.1	-14.8	81.5	157.9	-48.4
3. Thiruvallur	35.5	63.1	-43.7	108.1	117.1	-7.7	113.3	136.1	-16.8
4. Cuddalore	2.2	41.9	-94.7	41.0	75.3	-45.6	79.6	126.6	-37.1
5. Villupuram	15.8	49.7	-68.2	20.3	92.2	-78.0	101.5	140.8	-27.9
6. Vellore	72.8	59.6	22.1	89.1	111.6	-20.2	108.4	122.3	-11.4
7. Thiruvannamalai	35.4	55.8	-36.6	73.1	96.9	-24.6	112.4	139.0	-19.1
8. Salem	36.5	50.6	-27.9	82.1	81.5	0.7	154.6	109.3	41.4
9. Namakkal	15.6	38.3	-59.3	47.2	62.6	-24.6	137.2	91.7	49.6
10. Dharmapuri	43.6	46.4	-6.0	55.9	73.9	-24.4	119.0	89.5	33.0
11. Krishnagiri	54.3	48.4	12.2	78.0	81.3	-4.1	96.7	108.9	-11.2
12. Coimbatore	25.7	38.2	-32.7	76.6	56.7	35.1	39.0	41.8	-6.7
13 Erode	28.1	26.1	7.7	59.4	34.1	74.2	63.3	56.4	12.2
14. Tiruchirapalli	2.9	25.9	-88.8	80.0	48.4	65.3	72.2	71.7	0.7
15. Karur	14.3	18.3	-21.9	27.3	53.6	-49.1	84.8	59.5	42.5
16. Perambalur	24.3	41.1	-40.9	91.3	64.1	42.4	103.5	108.8	-4.9
17. Pudukottai	19.9	45.0	-55.8	70.0	76.3	-8.3	64.2	108.4	-40.8
18. Thanjavur	7.5	36.7	-79.6	52.6	70.9	-25.8	92.1	115.8	-20.5
19. Thiruvarur	4.3	31.4	-86.3	51.9	66.1	-21.5	63.1	98.0	-35.6
20. Nagapattinam	6.1	29.0	-79.0	34.7	59.8	-42.0	88.4	86.6	2.1
21. Madurai	8.4	31.0	-72.9	70.6	53.8	31.2	95.4	88.6	7.7
22. Theni	34.9	18.3	90.7	50.4	27.1	86.0	27.9	36.2	-22.9
23. Dindigul	41.2	30.6	34.6	67.1	45.7	46.8	54.5	64.7	-15.8
24. Ramanathapuram	2.3	14.0	-83.6	48.4	29.9	61.9	12.9	41.3	-68.8
25. Virudhunagar	1.0	18.3	-94.5	28.2	31.1	-9.3	64.3	51.6	24.6
26. Sivagangai	30.3	32.2	-5.9	78.3	69.5	12.7	79.3	88.2	-10.1
27. Tirunelveli	18.0	20.6	-12.6	82.5	23.1	257.1	17.8	17.2	3.5
28. Thoothukudi	0.7	7.0	-90.0	19.6	16.5	18.8	14.9	22.5	-33.8
29. The Nilgiris	146.5	231.5	-36.7	451.1	405.7	11.2	229.5	270.6	-15.2
30. Kanyakumari	101.9	126.5	-19.4	162.5	76.9	111.3	28.0	60.0	-53.3
State Average	29.5	46.3	-36.3	80.6	77.6	3.9	82.0	95.3	-14.0

Source : India Meteorological Department, Chennai-6.

(Contd...)

TABLE - I

DISTRICTWISE - SEASONAL RAINFALL 05-06

(in mm)

District	SOUTH - WEST MONSOON (Contd..)						NORTH - EAST MONSOON		
	SEP '05			TOTAL			OCT '05		
	Actual	Normal	% Dev.	Actual	Normal	% Dev.	Actual	Normal	% Dev.
1. Chennai	121.0	125.7	-3.7	324.8	443.5	-26.8	938.7	270.0	247.7
2. Kancheepuram	80.2	132.1	-39.3	293.5	462.7	-36.6	516.4	247.5	108.6
3. Thiruvallur	207.0	133.2	55.4	463.9	449.5	3.2	582.7	210.7	176.6
4. Cuddalore	217.5	129.8	67.6	340.3	373.6	-8.9	260.4	226.0	15.2
5. Villupuram	188.5	150.3	25.4	326.1	433.0	-24.7	196.2	182.1	7.7
6. Vellore	168.9	148.5	13.7	439.2	442.0	-0.6	353.3	160.4	120.3
7. Thiruvannamalai	225.6	174.1	29.6	446.5	465.8	-4.1	316.6	200.3	58.1
8. Salem	134.9	138.6	-2.7	408.1	380.0	7.4	282.0	186.1	51.5
9. Namakkal	76.6	124.4	-38.4	276.6	317.0	-12.7	295.7	159.9	84.9
10. Dharmapuri	171.9	151.2	13.7	390.4	361.0	8.1	340.7	176.0	93.6
11. Krishnagiri	178.3	165.0	8.1	407.3	403.6	0.9	418.0	169.4	146.8
12. Coimbatore	36.3	56.2	-35.4	177.6	192.9	-7.9	242.1	153.2	58.0
13. Erode	93.6	96.5	-3.0	244.4	213.1	14.7	286.0	168.7	69.5
14. Tiruchirapalli	89.8	124.3	-27.8	244.9	270.3	-9.4	330.0	173.0	90.8
15. Karur	37.9	118.3	-68.0	164.3	249.7	-34.2	262.7	173.3	51.6
16. Perambalur	82.6	135.6	-39.1	301.7	349.6	-13.7	172.1	186.8	-7.9
17. Pudukottai	193.8	121.0	60.2	347.9	350.7	-0.8	177.9	170.5	4.3
18. Thanjavur	150.9	118.6	27.2	303.1	342.0	-11.4	242.3	190.5	27.2
19. Thiruvarur	166.0	106.3	56.2	285.3	301.8	-5.5	131.4	196.9	-33.3
20. Nagapattinam	161.9	98.7	64.0	291.1	274.1	6.2	216.1	231.8	-6.8
21. Madurai	76.0	132.0	-42.4	250.4	305.4	-18.0	280.7	190.3	47.5
22. Theni	34.6	96.8	-64.3	147.8	178.4	-17.2	275.5	186.8	47.5
23. Dindigul	84.7	110.4	-23.3	247.5	251.4	-1.6	211.6	184.9	14.4
24. Ramanathapuram	51.7	50.9	1.6	115.3	136.1	-15.3	267.0	180.5	47.9
25. Virudhunagar	41.9	80.8	-48.1	135.4	181.8	-25.5	256.9	191.0	34.5
26. Sivagangai	75.8	99.7	-24.0	263.7	289.6	-8.9	310.7	188.6	64.7
27. Tirunelveli	29.5	31.7	-6.9	147.8	92.6	59.6	76.0	138.9	-45.3
28. Thoothukudi	13.2	40.8	-67.6	48.4	86.8	-44.2	99.3	151.6	-34.5
29. The Nilgiris	205.4	152.2	35.0	1032.5	1060.0	-2.6	239.6	186.9	28.2
30. Kanyakumari	96.9	64.4	50.5	389.3	327.8	18.8	182.6	179.9	1.5
State Average	116.4	113.6	2.5	308.5	332.8	-7.3	292.0	187.1	56.1

(Contd...)

TABLE - I

DISTRICTWISE - SEASONAL RAINFALL 05-06

(in mm)

District	NORTH - EAST MONSOON (Contd..)								
	NOV '05			DEC '05			TOTAL		
	Actual	Normal	% Dev.	Actual	Normal	% Dev	Actual	Normal	% Dev.
1. Chennai	603.7	338.2	78.5	442.1	144.9	205.1	1984.5	753.1	163.5
2. Kancheepuram	576.7	317.4	81.7	377.9	132.3	185.6	1471.0	697.2	111.0
3. Thiruvallur	415.3	270.8	53.4	419.9	122.6	242.5	1417.9	604.1	134.7
4. Cuddalore	824.3	312.4	163.9	261.4	178.1	46.8	1346.1	716.5	87.9
5. Villupuram	497.5	196.4	153.3	194.5	106.3	83.0	888.2	484.8	83.2
6. Vellore	191.3	132.1	44.8	148.1	60.5	144.8	692.7	353.0	96.2
7. Thiruvannamalai	314.3	161.3	94.9	169.7	78.2	117.0	800.6	439.8	82.0
8. Salem	260.6	108.6	140.0	64.5	52.3	23.3	607.1	347.0	75.0
9. Namakkal	251.0	91.7	173.7	128.5	39.4	226.1	675.2	291.0	132.0
10. Dharmapuri	258.8	95.6	170.7	120.6	45.1	167.4	720.1	316.7	127.4
11. Krishnagiri	170.7	83.8	103.7	59.2	37.7	57.0	647.9	290.9	122.7
12. Coimbatore	202.1	123.4	63.8	61.5	50.4	22.0	505.7	327.0	54.6
13. Erode	271.1	108.1	150.8	83.1	46.7	77.9	640.2	323.5	97.9
14. Tiruchirapalli	376.3	117.7	219.7	152.3	65.4	132.9	858.6	356.1	141.1
15. Karur	339.3	133.7	153.8	112.2	58.4	92.1	714.2	365.4	95.5
16. Perambalur	481.7	162.6	196.2	199.8	100.2	99.4	853.6	449.6	89.9
17. Pudukottai	474.7	144.3	229.0	156.7	103.2	51.8	809.3	418.0	93.6
18. Thanjavur	508.5	208.7	143.7	202.4	146.5	38.2	953.2	545.7	74.7
19. Thiruvarur	569.2	272.1	109.2	105.4	196.4	-46.3	806.0	665.4	21.1
20. Nagapattinam	821.0	404.4	103.0	128.8	250.2	-48.5	1165.9	886.4	31.5
21. Madurai	319.2	128.5	148.4	89.5	54.2	65.1	689.4	373.0	84.8
22. Theni	204.0	139.2	46.6	158.1	58.0	172.6	637.6	384.0	66.0
23. Dindigul	405.2	136.3	197.3	124.4	78.0	59.5	741.2	399.2	85.7
24. Ramanathapuram	254.0	193.6	31.2	244.2	133.3	83.2	765.2	507.4	50.8
25. Virudhunagar	225.2	175.5	28.3	143.5	64.7	121.8	625.6	431.2	45.1
26. Sivagangai	258.8	147.3	75.7	169.1	79.6	112.4	738.6	415.5	77.8
27. Tirunelveli	265.8	193.7	37.2	206.9	97.2	112.9	548.7	429.8	27.7
28. Thoothukudi	235.0	174.4	34.7	119.3	84.1	41.9	453.6	410.1	10.6
29. The Nilgiris	264.4	127.9	106.7	53.2	52.9	0.6	557.2	367.7	51.5
30. Kanyakumari	288.4	182.1	58.4	78.9	65.4	20.6	549.9	427.4	28.7
State Average	370.9	179.4	106.7	165.9	92.7	79.0	828.8	459.2	80.5

(Contd...)

TABLE - I

DISTRICTWISE - SEASONAL RAINFALL 05-06

(in mm)

District	WINTER SEASON								
	JAN '06			FEB '06			TOTAL		
	Actual	Normal	% Dev	Actual	Normal	% Dev	Actual	Normal	% Dev
1. Chennai	2.6	25.2	-89.7	0.0	12.1	-100.0	2.6	37.3	-93.0
2. Kancheepuram	16.1	22.4	-28.1	0.0	9.7	-100.0	16.1	32.1	-49.8
3. Thiruvallur	0.2	20.8	-99.0	0.0	12.7	-100.0	0.2	33.5	-99.4
4. Cuddalore	29.7	39.1	-24.0	0.0	17.3	-100.0	29.7	56.4	-47.3
5. Villupuram	5.9	23.7	-75.1	0.0	10.8	-100.0	5.9	34.5	-82.9
6. Vellore	3.2	13.9	-77.0	0.0	6.4	-100.0	3.2	20.3	-84.2
7. Thiruvannamalai	3.5	19.3	-81.9	0.0	13.5	-100.0	3.5	32.8	-89.3
8. Salem	4.3	12.8	-66.4	0.0	8.5	-100.0	4.3	21.3	-79.8
9. Namakkal	15.0	8.3	80.7	0.0	9.8	-100.0	15.0	18.1	-17.1
10. Dharmapuri	3.0	9.3	-67.7	0.0	9.2	-100.0	3.0	18.5	-83.8
11. Krishnagiri	0.0	7.6	-100.0	0.0	6.7	-100.0	0.0	14.3	-100.0
12. Coimbatore	17.7	14.2	24.6	0.0	11.9	-100.0	17.7	26.1	-32.2
13. Erode	7.9	8.9	-11.2	0.0	11.8	-100.0	7.9	20.7	-61.8
14. Tiruchirapalli	11.4	14.6	-21.9	0.0	10.4	-100.0	11.4	25.0	-54.4
15. Karur	5.8	14.6	-60.3	0.0	9.4	-100.0	5.8	24.0	-75.8
16. Perambalur	9.3	23.0	-59.6	0.0	11.5	-100.0	9.3	34.5	-73.0
17. Pudukottai	4.2	23.9	-82.4	0.0	14.3	-100.0	4.2	38.2	-89.0
18. Thanjavur	11.0	32.8	-66.5	0.0	17.9	-100.0	11.0	50.7	-78.3
19. Thiruvarur	21.9	39.1	-44.0	0.0	18.8	-100.0	21.9	57.9	-62.2
20. Nagapattinam	36.7	59.3	-38.1	0.0	22.2	-100.0	36.7	81.5	-55.0
21. Madurai	8.0	16.6	-51.8	0.0	13.2	-100.0	8.0	29.8	-73.2
22. Theni	12.5	17.9	-30.2	0.0	30.5	-100.0	12.5	48.4	-74.2
23. Dindigul	18.4	20.7	-11.1	0.0	12.3	-100.0	18.4	33.0	-44.2
24. Ramanathapuram	23.8	35.3	-32.6	0.1	18.6	-99.5	23.9	53.9	-55.7
25. Virudhunagar	12.4	18.5	-33.0	0.0	23.5	-100.0	12.4	42.0	-70.5
26. Sivagangai	20.5	19.3	6.2	0.0	16.5	-100.0	20.5	35.8	-42.7
27. Tirunelveli	69.2	41.4	67.1	3.2	31.2	-89.7	72.4	72.6	-0.3
28. Thoothukudi	36.1	28.4	27.1	0.0	18.2	-100.0	36.1	46.6	-22.5
29. The Nilgiris	23.8	17.6	35.2	0.0	13.2	-10[illegible]	23.8	30.8	-22.7
30. Kanyakumari	38.6	14.8	160.8	0.0	18.6	[illegible]	38.6	33.4	15.6
State Average	15.8	22.1	-28.7	0.1	14.7	-99.3	15.9	36.8	-56.8

(Contd...)

TABLE - I

DISTRICTWISE - SEASONAL RAINFALL 05-06

(in mm)

District	HOT - WEATHER SEASON								
	MAR '06			APRIL '06			MAY '06		
	Actual	Normal	% Dev.	Actual	Normal	% Dev	Actual	Normal	% Dev.
1. Chennai	17.9	4.9	265.3	10.6	13.1	-19.1	16.1	46.2	-65.2
2. Kancheepuram	26.5	4.7	463.8	3.7	14.2	-73.9	14.7	41.2	-64.3
3. Thiruvallur	27.2	8.5	220.0	10.2	12.2	-16.4	27.5	45.0	-38.9
4. Cuddalore	9.7	17.4	-44.3	6.6	18.0	-63.3	50.4	53.9	-6.5
5. Villupuram	39.6	8.1	388.9	16.0	14.8	8.1	59.0	54.2	8.9
6. Vellore	34.8	10.2	241.2	26.1	17.7	47.5	55.3	73.8	-25.1
7. Thiruvannamalai	37.0	13.0	184.6	19.5	21.5	-9.3	36.0	73.7	-51.2
8. Salem	37.0	16.3	127.0	30.3	42.7	-29.0	86.2	90.7	-5.0
9. Namakkal	27.2	12.5	117.6	42.7	47.1	-9.3	84.6	90.8	-6.8
10. Dharmapuri	52.0	15.7	231.2	27.6	35.3	-21.8	119.4	105.9	12.7
11. Krishnagiri	46.4	13.1	254.2	21.0	35.5	-40.8	63.0	106.1	-40.6
12. Coimbatore	55.8	19.1	192.1	40.2	52.8	-23.9	66.1	76.5	-13.6
13. Erode	26.5	18.1	46.4	44.4	49.5	-10.3	58.6	86.5	-32.3
14. Tiruchirapalli	41.4	11.9	247.9	31.8	35.5	-10.4	79.0	62.7	26.0
15. Karur	11.2	10.0	12.0	52.4	36.3	44.4	37.8	56.8	-33.5
16. Perambalur	33.0	16.0	106.3	27.0	28.5	-5.3	118.8	71.4	66.4
17. Pudukottai	45.3	17.6	157.4	42.5	43.3	-1.8	37.4	53.7	-30.4
18. Thanjavur	39.0	21.9	78.1	28.8	36.1	-20.2	65.0	56.6	14.8
19. Thiruvarur	31.9	20.6	54.9	54.9	36.4	50.8	49.7	47.8	4.0
20. Nagapattinam	35.7	19.4	84.0	52.9	31.1	70.1	40.0	49.2	-18.7
21. Madurai	120.7	21.2	469.3	66.0	51.8	27.4	43.3	58.8	-26.4
22. Theni	58.7	59.2	-0.8	55.7	99.0	-43.7	79.9	64.5	23.9
23. Dindigul	53.6	18.2	194.5	54.3	57.7	-5.9	83.4	72.1	15.7
24. Ramanathapuram	86.5	28.3	205.7	22.4	55.9	-59.9	10.8	39.6	-72.7
25. Virudhunagar	169.2	37.6	350.0	40.6	76.8	-47.1	48.3	60.2	-19.8
26. Sivagangai	70.2	22.5	212.0	61.2	54.5	12.3	52.7	58.1	-9.3
27. Tirunelveli	120.7	41.7	189.4	28.6	61.6	-53.6	34.9	38.6	-9.6
28. Thoothukudi	92.5	26.8	245.1	26.3	55.1	-52.3	21.1	30.3	-30.4
29. The Nilgiris	75.6	24.3	211.1	66.4	79.6	-16.6	182.7	133.3	37.1
30. Kanyakumari	112.9	38.4	194.0	20.6	87.4	-76.4	138.6	91.6	51.3
State Average	54.5	19.9	173.9	34.4	43.4	-20.7	62.0	66.3	-6.5

(Contd. .)

TABLE - I

DISTRICTWISE - SEASONAL RAINFALL 05-06

(in mm)

District	HOT - WEATHER SEASON (Contd..) TOTAL			WHOLE YEAR (05-06)		
	Actual	Normal	% Dev.	Actual	Normal	% Dev
1. Chennai	44.6	64.2	-30.5	2356.5	1298.1	81.5
2. Kancheepuram	44.9	60.1	-25.3	1825.5	1252.1	45.8
3. Thiruvallur	64.9	65.7	-1.2	1946.9	1152.8	68.9
4. Cuddalore	66.7	89.3	-25.3	1782.8	1235.8	44.3
5. Villupuram	114.6	77.1	48.6	1334.8	1029.4	29.7
6. Vellore	116.2	101.7	14.3	1251.3	917.0	36.5
7. Thiruvannamalai	92.5	108.2	-14.5	1343.1	1046.6	28.3
8. Salem	153.5	149.7	2.5	1173.0	898.0	30.6
9. Namakkal	154.5	150.4	2.7	1121.3	776.5	44.4
10. Dharmapuri	199.0	156.9	26.8	1312.5	853.1	53.9
11. Krishnagiri	130.4	154.7	-15.7	1185.6	863.5	37.3
12. Coimbatore	162.1	148.4	9.2	863.1	694.4	24.3
13. Erode	129.5	154.1	-16.0	1022.0	711.4	43.7
14. Tiruchirapalli	152.2	110.1	38.2	1267.1	761.5	66.4
15. Karur	101.4	103.1	-1.6	985.7	742.2	32.8
16. Perambalur	178.8	115.9	54.3	1343.4	949.6	41.5
17. Pudukottai	125.2	114.6	9.2	1286.6	921.5	39.6
18. Thanjavur	132.8	114.6	15.9	1400.1	1053.0	33.0
19. Thiruvarur	136.5	104.8	30.2	1249.7	1129.9	10.6
20. Nagapattinam	128.6	99.7	29.0	1622.3	1341.7	20.9
21. Madurai	230.0	131.8	74.5	1177.8	840.0	40.2
22. Theni	194.3	222.7	-12.8	992.2	833.5	19.0
23. Dindigul	191.3	148.0	29.3	1198.4	831.6	44.1
24. Ramanathapuram	119.7	123.8	-3.3	1024.1	821.2	24.7
25. Virudhunagar	258.1	174.6	47.8	1031.5	829.6	24.3
26. Sivagangai	184.1	135.1	36.3	1206.9	876.0	37.8
27. Tirunelveli	184.2	141.9	29.8	953.1	736.9	29.3
28. Thoothukudi	139.9	112.2	24.7	678.0	655.7	3.4
29. The Nilgiris	324.7	237.2	36.9	1938.2	1695.7	14.3
30. Kanyakumari	272.1	217.4	25.2	1249.9	1006.0	24.2
State Average	150.9	129.6	16.4	1304.1	958.5	36.1

(Concluded)

TABLE - II

CLASSIFICATION OF LAND DURING 05-06

(area in ha)

District	Total Geographical Area		Forest			Barren & unculturable area		
				% share of			% share of	
	Area	% to State	Area	District Geog.area	State area	Area	District Geog.area	State area
1. Chennai	17098	0.1	300	1.8	0.0	0	0.0	0.0
2. Kancheepuram	443210	3.4	23856	5.4	1.1	10948	2.5	2.2
3. Thiruvallur	342243	2.6	19736	5.8	0.9	13638	4.0	2.7
4. Cuddalore	367781	2.8	1415	0.4	0.1	14647	4.0	2.9
5. Villupuram	722203	5.5	71697	9.9	3.4	56651	7.8	11.3
6. Vellore	592018	4.5	150722	25.5	7.1	24379	4.1	4.8
7. Thiruvannamalai	631205	4.9	153318	24.3	7.3	21058	3.3	4.2
8. Salem	520530	4.0	125682	24.2	6.0	39098	7.5	7.8
9. Namakkal	336335	2.6	43909	13.1	2.1	24743	7.4	4.9
10. Dharmapuri	449777	3.5	164177	36.5	7.8	19648	4.4	3.9
11. Krishnagiri	514326	4.0	202409	39.4	9.6	26679	5.2	5.3
12. Coimbatore	747079	5.7	158801	21.3	7.5	7464	1.0	1.5
13. Erode	816191	6.3	228749	28.0	10.8	7074	0.9	1.4
14. Tiruchirapalli	440383	3.4	36246	8.2	1.7	13599	3.1	2.7
15. Karur	289557	2.2	6187	2.1	0.3	2901	1.0	0.6
16. Perambalur	369137	2.8	16999	4.6	0.8	11388	3.1	2.3
17. Pudukottai	466329	3.6	23535	5.1	1.1	9863	2.1	2.0
18. Thanjavur	339657	2.6	3390	1.0	0.2	2149	0.6	0.4
19. Thiruvarur	209709	1.6	2452	1.2	0.1	113	0.1	0.0
20. Nagapattinam	271583	2.1	4633	1.7	0.2	33419	12.3	6.6
21. Madurai	374173	2.9	48473	13.0	2.3	13154	3.5	2.6
22. Theni	324230	2.5	103718	32.0	4.9	43322	13.4	8.6
23. Dindigul	626664	4.8	138923	22.2	6.6	36210	5.8	7.2
24. Ramanathapuram	408957	3.1	4488	1.1	0.2	4591	1.1	0.9
25. Virudhunagar	424323	3.3	26466	6.2	1.3	4525	1.1	0.9
26. Sivagangai	418900	3.2	21877	5.2	1.0	4747	1.1	0.9
27. Tirunelveli	682308	5.2	120801	17.7	5.7	30961	4.5	6.2
28. Thoothukudi	459054	3.5	11012	2.4	0.5	19762	4.3	3.9
29. The Nilgiris	254485	2.0	142577	56.0	6.8	3375	1.3	0.7
30. Kanyakumari	167200	1.3	54155	32.4	2.6	3149	1.9	0.6
STATE	**13026645**	**100.0**	**2110703**	**16.2**	**100.0**	**503255**	**3.9**	**100.0**

(Contd...)

TABLE - II

CLASSIFICATION OF LAND DURING 05-06

(area in ha)

District	Land put to non-agricultural uses			Culturable Waste			Permanent pastures & other grazing lands		
		% share of			% share of			% share of	
	Area	District Geog.area	State area	Area	District Geog.area	State area	Area	District Geog.area	State area
1. Chennai	16798	98.3	0.8	0	0.0	0.0	0	0.0	0.0
2. Kancheepuram	146085	33.0	6.8	10430	2.4	2.8	18328	4.1	16.6
3. Thiruvallur	102580	30.0	4.8	8326	2.4	2.3	8164	2.4	7.4
4. Cuddalore	55875	15.2	2.6	6072	1.7	1.7	608	0.2	0.6
5. Villupuram	135874	18.8	6.4	10405	1.4	2.8	4195	0.6	3.8
6. Vellore	83735	14.1	3.9	5513	0.9	1.5	3998	0.7	3.6
7. Thiruvannamalai	92598	14.7	4.3	14963	2.4	4.1	2908	0.5	2.6
8. Salem	58673	11.3	2.7	6528	1.3	1.8	4206	0.8	3.8
9. Namakkal	38302	11.4	1.8	4781	1.4	1.3	6684	2.0	6.1
10. Dharmapuri	51248	11.4	2.4	5364	1.2	1.5	6209	1.4	5.6
11. Krishnagiri	42140	8.2	2.0	4991	1.0	1.4	8156	1.6	7.4
12. Coimbatore	106025	14.2	5.0	13997	1.9	3.8	85	0.0	0.1
13. Erode	80708	9.9	3.8	556	0.1	0.2	187	0.0	0.2
14. Tiruchirapalli	84791	19.3	4.0	8856	2.0	2.4	659	0.2	0.6
15. Karur	37264	12.9	1.7	67831	23.4	18.4	10801	3.7	9.8
16. Perambalur	59341	16.1	2.8	9299	2.5	2.5	1446	0.4	1.3
17. Pudukottai	129297	27.7	6.1	10392	2.2	2.8	5126	1.1	4.7
18. Thanjavur	81676	24.1	3.8	14700	4.3	4.0	1385	0.4	1.3
19. Thiruvarur	37059	17.7	1.7	1896	0.9	0.5	768	0.4	0.7
20. Nagapattinam	47655	17.6	2.2	3837	1.4	1.0	964	0.4	0.9
21. Madurai	74417	19.9	3.5	7127	1.9	1.9	233	0.1	0.2
22. Theni	23993	7.4	1.1	3984	1.2	1.1	314	0.1	0.3
23. Dindigul	65184	10.4	3.1	8931	1.4	2.4	6946	1.1	6.3
24. Ramanathapuram	84483	20.7	4.0	4245	1.0	1.2	154	0.0	0.1
25. Virudhunagar	70286	16.6	3.3	9663	2.3	2.6	804	0.2	0.7
26. Sivagangai	117569	28.1	5.5	18375	4.4	5.0	1367	0.3	1.2
27. Tirunelveli	103669	15.2	4.9	47442	7.0	12.9	5271	0.8	4.8
28. Thoothukudi	74489	16.2	3.5	58139	12.7	15.8	5132	1.1	4.7
29. The Nilgiris	9975	3.9	0.5	2018	0.8	0.6	5078	2.0	4.6
30. Kanyakumari	26890	16.1	1.3	0	0.0	0.0	133	0.1	0.1
STATE	2138679	16.4	100.0	368661	2.8	100.0	110309	0.8	100.0

(Contd...)

TABLE - II

CLASSIFICATION OF LAND DURING 05-06

(area in ha)

District	Misc. tree crops & groves not incl.in the net area sown			Current Fallow			Other Fallow		
	Area	% share of District Geog.area	% share of State area	Area	% share of District Geog.area	% share of State area	Area	% share of District Geog.area	% share of State area
1. Chennai	0	0.0	0.0	0	0.0	0.0	0	0.0	0.0
2. Kancheepuram	16273	3.7	5.9	8156	1.8	1.1	73136	16.5	4.8
3. Thiruvallur	7779	2.3	2.8	19931	5.8	2.6	46365	13.6	3.1
4. Cuddalore	19716	5.4	7.2	35588	9.7	4.7	13969	3.8	0.9
5. Villupuram	6142	0.9	2.2	86725	12.0	11.4	19802	2.7	1.3
6. Vellore	2976	0.5	1.1	55061	9.3	7.3	55731	9.4	3.7
7. Thiruvannamalai	2690	0.4	1.0	68662	10.9	9.1	32621	5.2	2.1
8. Salem	3460	0.7	1.3	43871	8.4	5.8	21566	4.1	1.4
9. Namakkal	3854	1.2	1.4	28375	8.4	3.7	9143	2.7	0.6
10. Dharmapuri	2894	0.6	1.1	31464	7.0	4.2	5720	1.3	0.4
11. Krishnagiri	10316	2.0	3.8	27097	5.3	3.6	10419	2.0	0.7
12. Coimbatore	3383	0.5	1.2	84525	11.3	11.1	57842	7.7	3.8
13. Erode	1360	0.2	0.5	90697	11.1	12.0	105878	13.0	7.0
14. Tiruchirapalli	1931	0.4	0.7	21142	4.8	2.8	81812	18.6	5.4
15. Karur	1278	0.4	0.5	4774	1.7	0.6	46802	16.2	3.1
16. Perambalur	20855	5.7	7.6	19969	5.4	2.6	18654	5.1	1.2
17. Pudukottai	28112	6.0	10.3	7089	1.5	0.9	92684	19.9	6.1
18. Thanjavur	5010	1.5	1.8	9404	2.8	1.2	29913	8.8	2.0
19. Thiruvarur	2132	1.0	0.8	5709	2.7	0.8	6353	3.0	0.4
20. Nagapattinam	10554	3.9	3.9	2747	1.0	0.4	19232	7.1	1.3
21. Madurai	4014	1.1	1.5	7356	2.0	1.0	66317	17.7	4.4
22. Theni	2334	0.7	0.9	1636	0.5	0.2	33330	10.3	2.2
23. Dindigul	7414	1.2	2.7	15425	2.5	2.0	94126	15.0	6.2
24. Ramanathapuram	41210	10.1	15.0	27784	6.8	3.7	56439	13.8	3.7
25. Virudhunagar	6568	1.6	2.4	3063	0.7	0.4	160066	37.7	10.5
26. Sivagangai	8712	2.1	3.2	7342	1.8	1.0	118460	28.3	7.8
27. Tirunelveli	10009	1.5	3.7	32053	4.7	4.2	165481	24.3	10.9
28. Thoothukudi	39256	8.6	14.3	6693	1.5	0.9	72756	15.9	4.8
29. The Nilgiris	3538	1.4	1.3	5069	2.0	0.7	1855	0.7	0.1
30. Kanyakumari	581	0.4	0.2	1433	0.9	0.2	1536	0.9	0.1
STATE	**274351**	**2.1**	**100.0**	**758840**	**5.8**	**100.0**	**1518008**	**11.7**	**100.0**

(Contd...)

TABLE - II

CLASSIFICATION OF LAND DURING 05-06

(area in ha)

District	Net area sown			Area sown more than once			Gross area sown		
		% share of			% share of			% share of	
	Area	District Geog.area	State area	Area	District Geog.area	State area	Area	District Geog.area	State area
1. Chennai	0	0.0	0.0	0	0.0	0.0	0	0.0	0.0
2. Kancheepuram	135998	30.7	2.6	34460	7.8	4.4	170458	38.5	2.8
3. Thiruvallur	115724	33.8	2.2	47286	13.8	6.0	163010	47.6	2.7
4. Cuddalore	219891	59.8	4.2	52268	14.2	6.6	272159	74.0	4.5
5. Villupuram	330712	45.8	6.3	58680	8.1	7.4	389392	53.9	6.5
6. Vellore	209903	35.5	4.0	27930	4.7	3.5	237833	40.2	3.9
7. Thiruvannamalai	242387	38.4	4.6	62541	9.9	7.9	304928	48.3	5.1
8. Salem	217446	41.8	4.2	33127	6.4	4.2	250573	48.1	4.2
9. Namakkal	176544	52.5	3.4	29145	8.7	3.7	205689	61.2	3.4
10. Dharmapuri	163053	36.3	3.1	33595	7.5	4.3	196648	43.7	3.3
11. Krishnagiri	182119	35.4	3.5	22603	4.4	2.9	204722	39.8	3.4
12. Coimbatore	314957	42.2	6.0	18375	2.5	2.3	333332	44.6	5.5
13. Erode	300982	36.9	5.7	23719	2.9	3.0	324701	39.8	5.4
14. Tiruchirapalli	191347	43.5	3.7	12886	2.9	1.6	204233	46.4	3.4
15. Karur	111719	38.6	2.1	2835	1.0	0.4	114554	39.6	1.9
16. Perambalur	211186	57.2	4.0	16789	4.6	2.1	227975	61.8	3.8
17. Pudukottai	160231	34.4	3.1	1843	0.4	0.2	162074	34.8	2.7
18. Thanjavur	192030	56.5	3.7	49262	14.5	6.2	241292	71.0	4.0
19. Thiruvarur	153227	73.1	2.9	84488	40.3	10.7	237715	113.4	3.9
20. Nagapattinam	148542	54.7	2.8	92749	34.2	11.8	241291	88.9	4.0
21. Madurai	153082	40.9	2.9	7728	2.1	1.0	160810	43.0	2.7
22. Theni	111599	34.4	2.1	8472	2.6	1.1	120071	37.0	2.0
23. Dindigul	253505	40.5	4.8	8253	1.3	1.1	261758	41.8	4:3
24. Ramanathapuram	185563	45.4	3.5	0	0.0	0.0	185563	45.4	3.1
25. Virudhunagar	142882	33:7	2.7	5961	1.4	0.8	148843	35.1	2.5
26. Sivagangai	120451	28.8	2.3	0	0.0	0.0	120451	28.8	2.0
27. Tirunelveli	166621	24.4	3.2	34082	5.0	4.3	200703	29.4	3.3
28. Thoothukudi	171815	37.4	3.3	7239	1.6	0.9	179054	39.0	3.0
29. The Nilgiris	81000	31.8	1.5	79	0.0	0.0	81079	31.9	1.3
30. Kanyakumari	79323	47.4	1.5	12484	7.5	1.6	91807	54.9	1.5
STATE	**5243839**	**40.3**	**100.0**	**788879**	**6.0**	**100.0**	**6032718**	**46.3**	**100.0**

(Concluded)

TABLE - III A

NUMBER AND SOURCES OF IRRIGATION 05-06

(in numbers)

District	1) CANALS				2) TANKS			3) RESERVOIRS
	GOVERNMENT		PRIVATE					
	Number	Length (in k.m)	Number	Length (in k m)	With Ayacut of 40 hectares or more	With Ayacut of less than 40 hectares	Total	
1. Chennai	0	0.00	0	0	0	0	0	0
2. Kancheepuram	20	184.00	0	0	709	1233	1942	0
3. Thiruvallur	17	189.00	0	0	573	1322	1895	0
4. Cuddalore	270	1058.00	0	0	188	404	592	1
5. Villupuram	196	845.00	0	0	988	1097	2085	3
6. Vellore	604	1067 00	0	0	420	935	1355	2
7. Thiruvannamalai	144	119.00	0	0	604	1361	1965	1
8. Salem	78	233.00	0	0	89	457	546	3
9. Namakkal	3	75.00	0	0	67	192	259	0
10. Dharmapuri	85	187 00	0	0	67	859	926	7
11. Krishnagiri	109	137 00	0	0	139	1188	1327	3
12. Coimbatore	40	515 60	2	10.8	44	33	77	9
13. Erode	13	772.27	0	0	21	31	52	7
14. Tiruchirapalli	135	494 00	0	0	115	1652	1767	1
15. Karur	23	226.00	0	0	18	248	266	0
16. Perambalur	4	47.00	0	0	84	732	816	2
17. Pudukottai	28	78.40	0	0	660	4791	5451	0
18. Thanjavur	25	638.00	0	0	130	298	428	0
19. Thiruvarur	13	612.00	0	0	0	0	0	0
20. Nagapattinam	9	548.00	0	0	0	0	0	0
21. Madurai	80	169.60	0	0	292	1995	2287	2
22. Theni	107	226 00	0	0	20	130	150	3
23. Dindigul	28	143.00	0	0	766	2338	3104	8
24. Ramanathapuram	0	0.00	0	0	477	1217	1694	0
25. Virudhunagar	0	0.00	0	0	290	707	997	6
26. Sivagangai	19	20.00	0	0	651	4260	4911	0
27. Tirunelveli	285	532.00	0	0	373	1797	2170	8
28. Thoothukudi	4	78.04	0	0	107	527	634	0
29. The Nilgiris	1	2.00	0	0	0	0	0	0
30. Kanyakumari	53	540.00	0	0	41	2582	2623	5
STATE	2393	9735.91	2	10.8	7933	32386	40319	71

(Contd)

TABLE - III A

NUMBER AND SOURCES OF IRRIGATION 05-06

(in numbers)

District	4) WELLS								
	a) TUBE WELLS								
	i) Government								
	Having independent ayacuts				Supplementing other sources				Total No. of Govt. wells
	Electric Pumpsets	Diesel Pumpsets	Others	Total	Electric Pumpsets	Diesel Pumpsets	Others	Total	
1. Chennai	0	0	0	0	0	0	0	0	0
2. Kancheepuram	9	0	0	9	0	0	0	0	9
3. Thiruvallur	0	0	0	0	0	0	0	0	0
4. Cuddalore	7	0	0	7	0	0	0	0	7
5. Villupuram	896	0	0	896	0	0	0	0	896
6. Vellore	0	0	2	2	0	0	0	0	2
7. Thiruvannamalai	0	0	0	0	0	0	0	0	0
8. Salem	0	0	0	0	0	0	0	0	0
9. Namakkal	0	0	0	0	0	0	0	0	0
10. Dharmapuri	0	0	0	0	0	0	0	0	0
11. Krishnagiri	0	0	0	0	0	0	0	0	0
12. Coimbatore	0	0	0	0	0	0	0	0	0
13. Erode	0	0	0	0	0	0	0	0	0
14. Tiruchirapalli	0	0	0	0	0	0	0	0	0
15. Karur	0	0	0	0	0	0	0	0	0
16. Perambalur	0	0	0	0	0	0	0	0	0
17. Pudukottai	63	0	0	63	0	0	0	0	63
18. Thanjavur	47	0	0	47	12	0	0	12	59
19. Thiruvarur	0	0	0	0	27	0	5	32	32
20. Nagapattinam	0	0	0	0	0	0	0	0	0
21. Madurai	4	0	0	4	0	0	0	0	4
22. Theni	0	0	0	0	0	0	0	0	0
23. Dindigul	0	0	0	0	0	0	0	0	0
24. Ramanathapuram	0	0	0	0	0	0	0	0	0
25. Virudhunagar	0	0	0	0	0	0	0	0	0
26. Sivagangai	84	0	0	84	0	0	0	0	84
27. Tirunelveli	0	0	0	0	0	0	0	0	0
28. Thoothukudi	5	0	0	5	0	0	0	0	5
29. The Nilgiris	0	0	0	0	0	0	0	0	0
30. Kanyakumari	0	0	0	0	0	0	0	0	0
STATE	1115	0	2	1117	39	0	5	44	1161

(Contd...)

TABLE - III A

NUMBER AND SOURCES OF IRRIGATION 05-06

(in numbers)

District	4) WELLS — a) TUBE WELLS — ii) Private: Having independent ayacuts: Electric Pumpsets	Diesel Pumpsets	Others	Total	Supplementing other sources: Electric Pumpsets	Diesel Pumpsets	Others	Total	Total No. of Private wells	Total (Govt.+Private)
1. Chennai	0	0	0	0	0	0	0	0	0	0
2. Kancheepuram	12424	239	0	12663	87	0	0	87	12750	12759
3. Thiruvallur	14455	0	708	15163	0	0	0	0	15163	15163
4. Cuddalore	30385	4413	592	35390	0	0	0	0	35390	35397
5. Villupuram	21147	816	0	21963	0	0	0	0	21963	22859
6. Vellore	2813	0	8	2821	289	0	0	289	3110	3112
7. Thiruvannamalai	0	0	0	0	0	0	0	0	0	0
8. Salem	7455	303	91	7849	1655	0	0	1655	9504	9504
9. Namakkal	4894	0	125	5019	0	0	0	0	5019	5019
10. Dharmapuri	646	0	0	646	142	0	0	142	788	788
11. Krishnagiri	264	0	0	264	15	0	0	15	279	279
12. Coimbatore	15568	0	2210	17778	9697	56	1324	11077	28855	28855
13. Erode	0	0	0	0	0	0	0	0	0	0
14. Tiruchirapalli	4798	304	2957	8059	984	11	0	995	9054	9054
15. Karur	1404	0	0	1404	0	0	0	0	1404	1404
16. Perambalur	3653	2635	0	6288	0	0	0	0	6288	6288
17. Pudukottai	6180	66	0	6246	2045	27	0	2072	8318	8381
18. Thanjavur	14332	871	0	15203	1594	386	21	2001	17204	17263
19. Thiruvarur	0	0	0	0	3976	1149	56	5181	5181	5213
20. Nagapattinam	0	0	0	0	0	0	0	0	0	0
21. Madurai	311	0	0	311	221	0	0	221	532	536
22. Theni	3517	13	0	3530	18	0	0	18	3548	3548
23. Dindigul	375	0	0	375	0	0	0	0	375	375
24. Ramanathapuram	188	67	0	255	14	41	0	55	310	310
25. Virudhunagar	0	0	0	0	0	0	0	0	0	0
26. Sivagangai	966	0	0	966	28	7	0	35	1001	1085
27. Tirunelveli	630	0	10	640	8	0	0	8	648	648
28. Thoothukudi	656	0	0	656	0	0	0	0	656	661
29. The Nilgiris	0	0	0	0	0	0	0	0	0	0
30. Kanyakumari	1226	32	0	1258	45	0	0	45	1303	1303
STATE	**148287**	**9759**	**6701**	**164747**	**20818**	**1677**	**1401**	**23896**	**188643**	**189804**

(Contd...)

TABLE - III A

NUMBER AND SOURCES OF IRRIGATION 05-06

(in numbers)

District	4) WELLS								
	b) BORE WELLS								
	i) Government								
	Having independent ayacuts				Supplementing other sources				Total No. of Govt. wells
	Electric Pumpsets	Diesel Pumpsets	Others	Total	Electric Pumpsets	Diesel Pumpsets	Others	Total	
1. Chennai	0	0	0	0	0	0	0	0	0
2. Kancheepuram	0	0	0	0	0	0	0	0	0
3. Thiruvallur	0	0	0	0	0	0	0	0	0
4. Cuddalore	0	0	0	0	0	0	0	0	0
5. Villupuram	0	0	0	0	0	0	0	0	0
6. Vellore	0	0	0	0	0	0	0	0	0
7. Thiruvannamalai	0	0	0	0	0	0	0	0	0
8. Salem	0	0	0	0	0	0	0	0	0
9. Namakkal	0	0	0	0	0	0	0	0	0
10. Dharmapuri	0	0	0	0	0	0	0	0	0
11. Krishnagiri	0	0	0	0	0	0	0	0	0
12. Coimbatore	0	0	0	0	0	0	0	0	0
13. Erode	0	0	0	0	0	0	0	0	0
14. Tiruchirapalli	0	0	0	0	0	0	0	0	0
15. Karur	0	0	0	0	0	0	0	0	0
16. Perambalur	0	0	0	0	0	0	0	0	0
17. Pudukottai	0	0	0	0	0	0	0	0	0
18. Thanjavur	0	0	0	0	0	0	0	0	0
19. Thiruvarur	0	0	0	0	0	0	0	0	0
20. Nagapattinam	0	0	0	0	0	0	0	0	0
21. Madurai	0	0	0	0	0	0	0	0	0
22. Theni	0	0	0	0	0	0	0	0	0
23. Dindigul	0	0	0	0	0	0	0	0	0
24. Ramanathapuram	0	0	0	0	0	0	0	0	0
25. Virudhunagar	0	0	0	0	0	0	0	0	0
26. Sivagangai	0	0	0	0	0	0	0	0	0
27. Tirunelveli	0	0	0	0	0	0	0	0	0
28. Thoothukudi	0	0	0	0	0	0	0	0	0
29. The Nilgiris	0	0	0	0	0	0	0	0	0
30. Kanyakumari	0	0	0	0	0	0	0	0	0
STATE	0	0	0	0	0	0	0	0	0

(Contd...)

TABLE - III A

NUMBER AND SOURCES OF IRRIGATION 05-06

(in numbers)

District	4) WELLS – b) BORE WELLS – ii) Private – Having independent ayacuts: Electric Pumpsets	Diesel Pumpsets	Others	Total	Supplementing other sources: Electric Pumpsets	Diesel Pumpsets	Others	Total	Total No. of Private wells	Total (Govt.+Private)
1. Chennai	0	0	0	0	0	0	0	0	0	0
2. Kancheepuram	0	0	0	0	0	0	0	0	0	0
3. Thiruvallur	453	0	50	503	0	0	0	0	503	503
4. Cuddalore	0	0	0	0	0	0	0	0	0	0
5. Villupuram	0	0	0	0	0	0	0	0	0	0
6. Vellore	6389	0	44	6433	191	0	0	191	6624	6624
7. Thiruvannamalai	1008	42	0	1050	0	0	0	0	1050	1050
8. Salem	0	0	0	0	0	0	0	0	0	0
9. Namakkal	0	0	0	0	0	0	0	0	0	0
10 Dharmapuri	0	0	0	0	0	0	0	0	0	0
11. Krishnagiri	0	0	0	0	0	0	0	0	0	0
12. Coimbatore	0	0	0	0	0	0	0	0	0	0
13. Erode	7928	225	1003	9156	0	0	0	0	9156	9156
14. Tiruchirapalli	164	2	10	176	0	0	0	0	176	176
15. Karur	0	0	0	0	0	0	0	0	0	0
16. Perambalur	837	194	0	1031	0	0	0	0	1031	1031
17. Pudukottai	123	0	0	123	0	0	0	0	123	123
18. Thanjavur	3691	473	162	4326	4155	586	1316	6057	10383	10383
19. Thiruvarur	0	0	0	0	0	0	0	0	0	0
20. Nagapattinam	0	0	0	0	0	0	0	0	0	0
21. Madurai	0	0	0	0	0	0	0	0	0	0
22. Theni	0	0	0	0	0	0	0	0	0	0
23. Dindigul	950	18	0	968	0	0	0	0	968	968
24. Ramanathapuram	0	0	0	0	0	0	0	0	0	0
25. Virudhunagar	0	0	0	0	0	0	0	0	0	0
26. Sivagangai	0	0	0	0	0	0	0	0	0	0
27. Tirunelveli	0	0	0	0	0	0	0	0	0	0
28. Thoothukudi	94	0	0	94	0	0	0	0	94	94
29. The Nilgiris	0	0	0	0	0	0	0	0	0	0
30. Kanyakumari	0	0	0	0	0	0	0	0	0	0
STATE	21637	954	1269	23860	4346	586	1316	6248	30108	30108

(Contd...)

TABLE - III A

NUMBER AND SOURCES OF IRRIGATION 05-06

(in numbers)

District	4) WELLS								
	c) DUG CUM BORE WELLS								
	i) Government								
	Having independent ayacuts				Supplementing other sources				Total No. of Govt. wells
	Electric Pumpsets	Diesel Pumpsets	Others	Total	Electric Pumpsets	Diesel Pumpsets	Others	Total	
1. Chennai	0	0	0	0	0	0	0	0	0
2. Kancheepuram	0	0	0	0	0	0	0	0	0
3. Thiruvallur	0	0	0	0	0	0	0	0	0
4. Cuddalore	0	0	0	0	0	0	0	0	0
5. Villupuram	0	0	0	0	0	0	0	0	0
6. Vellore	0	0	0	0	0	0	0	0	0
7. Thiruvannamalai	0	0	0	0	0	0	0	0	0
8. Salem	0	0	0	0	0	0	0	0	0
9. Namakkal	0	0	0	0	0	0	0	0	0
10. Dharmapuri	0	0	0	0	0	0	0	0	0
11. Krishnagiri	0	0	0	0	0	0	0	0	0
12. Coimbatore	0	0	0	0	0	0	0	0	0
13. Erode	6	0	0	6	0	0	0	0	6
14. Tiruchirapalli	0	0	0	0	0	0	0	0	0
15. Karur	0	0	0	0	0	0	0	0	0
16. Perambalur	0	0	0	0	0	0	0	0	0
17. Pudukottai	0	0	0	0	0	0	0	0	0
18. Thanjavur	0	0	0	0	0	0	0	0	0
19. Thiruvarur	0	0	0	0	0	0	0	0	0
20. Nagapattinam	0	0	0	0	0	0	0	0	0
21. Madurai	0	0	0	0	0	0	0	0	0
22. Theni	0	0	0	0	0	0	0	0	0
23. Dindigul	0	0	0	0	0	0	0	0	0
24. Ramanathapuram	0	0	0	0	0	0	0	0	0
25. Virudhunagar	0	0	0	0	0	0	0	0	0
26. Sivagangai	0	0	0	0	0	0	0	0	0
27. Tirunelveli	0	0	0	0	0	0	0	0	0
28. Thoothukudi	0	0	0	0	0	0	0	0	0
29. The Nilgiris	0	0	0	0	0	0	0	0	0
30. Kanyakumari	0	0	0	0	0	0	0	0	0
STATE	6	0	0	6	0	0	0	0	6

(Contd...)

TABLE - III A

NUMBER AND SOURCES OF IRRIGATION 05-06

(in numbers)

District	4) WELLS									
	c) DUG CUM BORE WELLS									
	ii) Private									Total (Govt.+Private)
	Having independent ayacuts				Supplementing other sources				Total No. of Private wells	
	Electric Pumpsets	Diesel Pumpsets	Others	Total	Electric Pumpsets	Diesel Pumpsets	Others	Total		
1. Chennai	0	0	0	0	0	0	0	0	0	0
2. Kancheepuram	0	0	0	0	0	0	0	0	0	0
3. Thiruvallur	2182	0	244	2426	0	0	0	0	2426	2426
4. Cuddalore	586	198	0	784	0	0	0	0	784	784
5. Villupuram	1396	0	0	1396	0	0	0	0	1396	1396
6. Vellore	4800	161	0	4961	299	15	0	314	5275	5275
7. Thiruvannamalai	200	0	0	200	0	0	0	0	200	200
8. Salem	0	0	0	0	0	0	0	0	0	0
9. Namakkal	0	0	0	0	0	0	0	0	0	0
10. Dharmapuri	0	0	0	0	0	0	0	0	0	0
11. Krishnagiri	0	0	0	0	0	0	0	0	0	0
12. Coimbatore	1303	1	1602	2906	2	0	0	2	2908	2908
13. Erode	1440	116	0	1556	0	0	0	0	1556	1562
14. Tiruchirapalli	20	0	0	20	6	0	0	6	26	26
15. Karur	42	0	0	42	0	0	0	0	42	42
16. Perambalur	837	194	0	1031	0	0	0	0	1031	1031
17. Pudukottai	3374	0	0	3374	0	0	0	0	3374	3374
18. Thanjavur	2032	324	160	2516	91	0	0	91	2607	2607
19. Thiruvarur	0	0	0	0	389	83	76	548	548	548
20. Nagapattinam	0	0	0	0	0	0	0	0	0	0
21. Madurai	0	0	0	0	0	0	0	0	0	0
22. Theni	299	0	0	299	24	0	0	24	323	323
23. Dindigul	1942	9	0	1951	0	0	0	0	1951	1951
24. Ramanathapuram	0	0	0	0	0	0	0	0	0	0
25. Virudhunagar	0	0	0	0	0	0	0	0	0	0
26. Sivagangai	0	0	0	0	0	0	0	0	0	0
27. Tirunelveli	0	0	0	0	0	0	0	0	0	0
28. Thoothukudi	0	0	0	0	0	0	0	0	0	0
29. The Nilgiris	0	0	0	0	0	0	0	0	0	0
30. Kanyakumari	0	0	0	0	0	0	0	0	0	0
STATE	20453	1003	2006	23462	811	98	76	985	24447	24453

(Contd ...)

TABLE - III A

NUMBER AND SOURCES OF IRRIGATION 05-06

(in numbers)

District	4) WELLS — d) FILTER POINT TUBE WELLS — i) Government								
	Having independent ayacuts				Supplementing other sources				Total No. of Govt. wells
	Electric Pumpsets	Diesel Pumpsets	Others	Total	Electric Pumpsets	Diesel Pumpsets	Others	Total	
1. Chennai	0	0	0	0	0	0	0	0	0
2. Kancheepuram	0	0	0	0	0	0	0	0	0
3. Thiruvallur	0	0	0	0	0	0	0	0	0
4. Cuddalore	0	0	0	0	0	0	0	0	0
5. Villupuram	0	0	0	0	0	0	0	0	0
6. Vellore	0	0	0	0	0	0	0	0	0
7. Thiruvannamalai	0	0	0	0	0	0	0	0	0
8. Salem	0	0	0	0	0	0	0	0	0
9. Namakkal	0	0	0	0	0	0	0	0	0
10. Dharmapuri	0	0	0	0	0	0	0	0	0
11. Krishnagiri	0	0	0	0	0	0	0	0	0
12. Coimbatore	0	0	0	0	0	0	0	0	0
13. Erode	0	0	0	0	0	0	0	0	0
14. Tiruchirapalli	0	0	0	0	0	0	0	0	0
15. Karur	0	0	0	0	0	0	0	0	0
16. Perambalur	0	0	0	0	0	0	0	0	0
17. Pudukottai	0	0	0	0	0	0	0	0	0
18. Thanjavur	0	0	0	0	0	0	0	0	0
19. Thiruvarur	0	0	0	0	0	0	0	0	0
20. Nagapattinam	0	0	0	0	14	0	0	14	14
21. Madurai	0	0	0	0	0	0	0	0	0
22. Theni	0	0	0	0	0	0	0	0	0
23. Dindigul	0	0	0	0	0	0	0	0	0
24. Ramanathapuram	0	0	0	0	0	0	0	0	0
25. Virudhunagar	0	0	0	0	0	0	0	0	0
26. Sivagangai	0	0	0	0	0	0	0	0	0
27. Tirunelveli	0	0	0	0	0	0	0	0	0
28. Thoothukudi	0	0	0	0	0	0	0	0	0
29. The Nilgiris	0	0	0	0	0	0	0	0	0
30. Kanyakumari	0	0	0	0	0	0	0	0	0
STATE	0	0	0	0	14	0	0	14	14

(Contd. .)

TABLE - III A

NUMBER AND SOURCES OF IRRIGATION 05-06

(in numbers)

District	4) WELLS									
	d) FILTER POINT TUBE WELLS									
	ii) Private									Total (Govt.+Private)
	Having independent ayacuts				Supplementing other sources				Total No. of Private wells	
	Electric Pumpsets	Diesel Pumpsets	Others	Total	Electric Pumpsets	Diesel Pumpsets	Others	Total		
1. Chennai	0	0	0	0	0	0	0	0	0	0
2. Kancheepuram	0	0	0	0	0	0	0	0	0	0
3 Thiruvallur	0	0	0	0	0	0	0	0	0	0
4. Cuddalore	0	0	0	0	0	0	0	0	0	0
5. Villupuram	0	0	0	0	0	0	0	0	0	0
6. Vellore	15	0	0	15	34	15	0	49	64	64
7. Thiruvannamalai	0	0	0	0	0	0	0	0	0	0
8. Salem	0	0	0	0	0	0	0	0	0	0
9. Namakkal	0	0	0	0	0	0	0	0	0	0
10. Dharmapuri	0	0	0	0	0	0	0	0	0	0
11. Krishnagiri	0	0	0	0	0	0	0	0	0	0
12. Coimbatore	0	0	0	0	0	0	0	0	0	0
13. Erode	0	0	0	0	0	0	0	0	0	0
14. Tiruchirapalli	90	13	0	103	382	65	0	447	550	550
15. Karur	233	0	0	233	0	0	0	0	233	233
16. Perambalur	2740	1126	0	3866	0	0	0	0	3866	3866
17. Pudukottai	0	0	0	0	0	0	0	0	0	0
18. Thanjavur	853	35	96	984	11984	5672	2132	19788	20772	20772
19. Thiruvarur	0	0	0	0	3994	263	19	4276	4276	4276
20. Nagapattinam	0	0	0	0	10415	2749	0	13164	13164	13178
21. Madurai	0	0	0	0	0	0	0	0	0	0
22. Theni	0	0	0	0	0	0	0	0	0	0
23. Dindigul	0	0	0	0	0	0	0	0	0	0
24. Ramanathapuram	0	0	0	0	0	0	0	0	0	0
25. Virudhunagar	0	0	0	0	0	0	0	0	0	0
26. Sivagangai	0	0	0	0	0	0	0	0	0	0
27. Tirunelveli	0	0	0	0	0	0	0	0	0	0
28. Thoothukudi	0	0	0	0	0	0	0	0	0	0
29. The Nilgiris	0	0	0	0	0	0	0	0	0	0
30. Kanyakumari	0	0	0	0	0	0	0	0	0	0
STATE	3931	1174	96	5201	26809	8764	2151	37724	42925	42939

(Contd...)

TABLE - III A

NUMBER AND SOURCES OF IRRIGATION 05-06

(in numbers)

District	4) WELLS – e) ARTISAN WELLS – i) Government								
	Having independent ayacuts				Supplementing other sources				Total No. of Govt. wells
	Electric Pumpsets	Diesel Pumpsets	Others	Total	Electric Pumpsets	Diesel Pumpsets	Others	Total	
1. Chennai	0	0	0	0	0	0	0	0	0
2. Kancheepuram	0	0	0	0	0	0	0	0	0
3. Thiruvallur	0	0	0	0	0	0	0	0	0
4. Cuddalore	0	0	0	0	0	0	0	0	0
5. Villupuram	0	0	0	0	0	0	0	0	0
6. Vellore	0	0	0	0	0	0	0	0	0
7. Thiruvannamalai	0	0	0	0	0	0	0	0	0
8. Salem	0	0	0	0	0	0	0	0	0
9. Namakkal	0	0	0	0	0	0	0	0	0
10. Dharmapuri	0	0	0	0	0	0	0	0	0
11. Krishnagiri	0	0	0	0	0	0	0	0	0
12. Coimbatore	0	0	0	0	0	0	0	0	0
13. Erode	0	0	0	0	0	0	0	0	0
14. Tiruchirapalli	0	0	0	0	0	0	0	0	0
15. Karur	0	0	0	0	0	0	0	0	0
16. Perambalur	0	0	0	0	0	0	0	0	0
17. Pudukottai	0	0	0	0	0	0	0	0	0
18. Thanjavur	0	0	0	0	0	0	0	0	0
19. Thiruvarur	0	0	0	0	0	0	0	0	0
20. Nagapattinam	0	0	0	0	0	0	0	0	0
21. Madurai	0	0	0	0	0	0	0	0	0
22. Theni	0	0	0	0	0	0	0	0	0
23. Dindigul	0	0	0	0	0	0	0	0	0
24. Ramanathapuram	0	0	0	0	0	0	0	0	0
25. Virudhunagar	0	0	0	0	0	0	0	0	0
26. Sivagangai	0	0	0	0	0	0	0	0	0
27. Tirunelveli	0	0	0	0	0	0	0	0	0
28. Thoothukudi	0	0	0	0	0	0	0	0	0
29. The Nilgiris	0	0	0	0		0	0	0	0
30. Kanyakumari	0	0	0	0	0	0	0	0	0
STATE	0	0	0	0	0	0	0	0	0

(Contd...)

TABLE - III A

NUMBER AND SOURCES OF IRRIGATION 05-06

(in numbers)

District	4) WELLS									
	e) ARTISAN WELLS									
	ii) Private									
	Having independent ayacuts				Supplementing other sources				Total No. of Private wells	Total (Govt.+Private)
	Electric Pumpsets	Diesel Pumpsets	Others	Total	Electric Pumpsets	Diesel Pumpsets	Others	Total		
1. Chennai	0	0	0	0	0	0	0	0	0	0
2. Kancheepuram	0	0	0	0	0	0	0	0	0	0
3. Thiruvallur	0	0	0	0	0	0	0	0	0	0
4 Cuddalore	0	0	0	0	0	0	0	0	0	0
5. Villupuram	0	0	0	0	0	0	0	0	0	0
6. Vellore	0	0	0	0	0	0	0	0	0	0
7. Thiruvannamalai	0	0	0	0	0	0	0	0	0	0
8. Salem	0	0	0	0	0	0	0	0	0	0
9. Namakkal	0	0	0	0	0	0	0	0	0	0
10. Dharmapuri	0	0	0	0	0	0	0	0	0	0
11. Krishnagiri	0	0	0	0	0	0	0	0	0	0
12. Coimbatore	0	0	0	0	0	0	0	0	0	0
13 Erode	0	0	0	0	0	0	0	0	0	0
14. Tiruchirapalli	0	0	0	0	0	0	0	0	0	0
15. Karur	0	0	0	0	0	0	0	0	0	0
16. Perambalur	0	0	0	0	0	0	0	0	0	0
17. Pudukottai	0	0	0	0	0	0	0	0	0	0
18. Thanjavur	0	0	0	0	0	0	0	0	0	0
19. Thiruvarur	0	0	0	0	0	0	0	0	0	0
20. Nagapattinam	0	0	0	0	0	0	0	0	0	0
21. Madurai	0	0	0	0	0	0	0	0	0	0
22. Theni	0	0	0	0	0	0	0	0	0	0
23. Dindigul	0	0	0	0	0	0	0	0	0	0
24. Ramanathapuram	0	0	0	0	0	0	0	0	0	0
25. Virudhunagar	0	0	0	0	0	0	0	0	0	0
26. Sivagangai	0	0	0	0	0	0	0	0	0	0
27. Tirunelveli	0	0	0	0	0	0	0	0	0	0
28. Thoothukudi	0	0	0	0	0	0	0	0	0	0
29. The Nilgiris	0	0	0	0	0	0	0	0	0	0
30. Kanyakumari	0	0	0	0	0	0	0	0	0	0
STATE	**0**	**0**	**0**	**0**	**0**	**0**	**0**	**0**	**0**	**0**

(Contd.)

TABLE - III A

NUMBER AND SOURCES OF IRRIGATION 05-06

(in numbers)

District	4) WELLS								
	f) OPEN WELLS								
	i) Government								
	Having independent ayacuts				Supplementing other sources				Total No. of Govt. wells
	Electric Pumpsets	Diesel Pumpsets	Others	Total	Electric Pumpsets	Diesel Pumpsets	Others	Total	
1. Chennai	0	0	0	0	0	0	0	0	0
2. Kancheepuram	0	0	0	0	0	0	0	0	0
3. Thiruvallur	7	0	0	7	0	0	0	0	7
4. Cuddalore	0	0	0	0	0	0	0	0	0
5. Villupuram	13	0	0	13	0	0	0	0	13
6. Vellore	16	0	0	16	0	0	0	0	16
7. Thiruvannamalai	0	0	0	0	0	0	0	0	0
8. Salem	6	0	0	6	0	0	0	0	6
9. Namakkal	0	0	0	0	0	0	0	0	0
10. Dharmapuri	6	0	0	6	0	0	0	0	6
11. Krishnagiri	54	0	0	54	3	0	0	3	57
12. Coimbatore	58	0	0	58	0	0	0	0	58
13. Erode	98	0	0	98	0	0	0	0	98
14. Tiruchirapalli	0	0	0	0	0	0	0	0	0
15. Karur	0	0	0	0	0	0	0	0	0
16. Perambalur	0	0	0	0	0	0	0	0	0
17. Pudukottai	34	0	118	152	12	0	0	12	164
18. Thanjavur	0	0	0	0	0	0	0	0	0
19. Thiruvarur	0	0	0	0	0	0	0	0	0
20. Nagapattinam	0	0	0	0	0	0	0	0	0
21. Madurai	7	0	0	7	0	0	0	0	7
22. Theni	9	0	0	9	0	0	0	0	9
23. Dindigul	0	0	0	0	0	0	0	0	0
24. Ramanathapuram	0	0	0	0	0	0	0	0	0
25. Virudhunagar	0	0	0	0	87	0	0	87	87
26. Sivagangai	0	0	0	0	83	0	0	83	83
27. Tirunelveli	55	0	0	55	4	0	0	4	59
28. Thoothukudi	0	0	0	0	0	0	0	0	0
29. The Nilgiris	0	0	0	0	0	0	0	0	0
30. Kanyakumari	0	0	0	0	0	0	0	0	0
STATE	363	0	118	481	189	0	0	189	670

(Contd...)

TABLE - III A

NUMBER AND SOURCES OF IRRIGATION 05-06

(in numbers)

District	4) WELLS									
	f) OPEN WELLS									
	ii) Private									Total (Govt.+Private)
	Having independent ayacuts				Supplementing other sources				Total No. of Private wells	
	Electric Pumpsets	Diesel Pumpsets	Others	Total	Electric Pumpsets	Diesel Pumpsets	Others	Total		
1. Chennai	0	0	0	0	0	0	0	0	0	0
2. Kancheepuram	41509	2189	8	43706	9377	2537	924	12838	56544	56544
3. Thiruvallur	15545	1543	1043	18131	0	0	0	0	18131	18138
4. Cuddalore	8372	2341	0	10713	0	0	0	0	10713	10713
5. Villupuram	87966	64568	0	152534	1062	0	0	1062	153596	153609
6. Vellore	69953	7107	1313	78373	38997	2427	118	41542	119915	119931
7. Thiruvannamalai	125868	22756	1005	149629	3588	1110	88	4786	154415	154415
8. Salem	101911	5820	3608	111339	182	0	0	182	111521	111527
9. Namakkal	61890	3611	1385	66886	0	0	0	0	66886	66886
10. Dharmapuri	42107	27197	931	70235	2050	2475	907	5432	75667	75673
11. Krishnagiri	28992	23959	2164	55115	3284	5903	601	9788	64903	64960
12. Coimbatore	87325	2375	921	90621	3155	578	20	3753	94374	94432
13. Erode	108362	13261	0	121623	854	66	0	920	122543	122641
14. Tiruchirapalli	58558	11624	9755	79937	2152	3454	0	5606	85543	85543
15. Karur	38047	7327	1078	46452	616	50	0	666	47118	47118
16. Perambalur	29676	14641	297	44614	0	0	0	0	44614	44614
17. Pudukottai	21497	6213	3949	31659	1511	1963	163	3637	35296	35460
18. Thanjavur	697	440	1467	2604	152	172	79	403	3007	3007
19. Thiruvarur	0	0	0	0	706	250	140	1096	1096	1096
20. Nagapattinam	0	0	0	0	0	0	5932	5932	5932	5932
21. Madurai	42071	5472	246	47789	4748	567	21	5336	53125	53132
22. Theni	24309	160	0	24469	179	0	0	179	24648	24657
23. Dindigul	69954	18765	7324	96043	308	80	0	388	96431	96431
24. Ramanathapuram	3246	0	3786	7032	477	0	227	704	7736	7736
25. Virudhunagar	19723	6043	1709	27475	6757	1687	81	8525	36000	36087
26. Sivagangai	11053	3774	555	15382	856	1830	0	2686	18068	18151
27. Tirunelveli	54986	17319	1244	73549	10487	1829	28	12344	85893	85952
28. Thoothukudi	20141	2395	1526	24062	0	0	0	0	24062	24062
29. The Nilgiris	254	433	83	770	0	128	0	128	898	898
30. Kanyakumari	1894	152	0	2046	0	0	0	0	2046	2046
STATE	**1175906**	**271485**	**45397**	**1492788**	**91498**	**27106**	**9329**	**127933**	**1620721**	**1621391**

(Contd...)

TABLE - III A

NUMBER AND SOURCES OF IRRIGATION 05-06

(in numbers)

District	4) WELLS								
	TOTAL No. OF WELLS								
	i) Government								
	Having independent ayacuts				Supplementing other sources				Total No. of Govt. wells
	Electric Pumpsets	Diesel Pumpsets	Others	Total	Electric Pumpsets	Diesel Pumpsets	Others	Total	
1. Chennai	0	0	0	0	0	0	0	0	0
2. Kancheepuram	9	0	0	9	0	0	0	0	9
3. Thiruvallur	7	0	0	7	0	0	0	0	7
4. Cuddalore	7	0	0	7	0	0	0	0	7
5. Villupuram	909	0	0	909	0	0	0	0	909
6. Vellore	16	0	2	18	0	0	0	0	18
7. Thiruvannamalai	0	0	0	0	0	0	0	0	0
8. Salem	6	0	0	6	0	0	0	0	6
9. Namakkal	0	0	0	0	0	0	0	0	0
10. Dharmapuri	6	0	0	6	0	0	0	0	6
11. Krishnagiri	54	0	0	54	3	0	0	3	57
12. Coimbatore	58	0	0	58	0	0	0	0	58
13. Erode	104	0	0	104	0	0	0	0	104
14. Tiruchirapalli	0	0	0	0	0	0	0	0	0
15. Karur	0	0	0	0	0	0	0	0	0
16. Perambalur	0	0	0	0	0	0	0	0	0
17. Pudukottai	97	0	118	215	12	0	0	12	227
18. Thanjavur	47	0	0	47	12	0	0	12	59
19. Thiruvarur	0	0	0	0	27	0	5	32	32
20. Nagapattinam	0	0	0	0	14	0	0	14	14
21. Madurai	11	0	0	11	0	0	0	0	11
22. Theni	9	0	0	9	0	0	0	0	9
23. Dindigul	0	0	0	0	0	0	0	0	0
24. Ramanathapuram	0	0	0	0	0	0	0	0	0
25. Virudhunagar	0	0	0	0	87	0	0	87	87
26. Sivagangai	84	0	0	84	83	0	0	83	167
27. Tirunelveli	55	0	0	55	4	0	0	4	59
28. Thoothukudi	5	0	0	5	0	0	0	0	5
29. The Nilgiris	0	0	0	0	0	0	0	0	0
30. Kanyakumari	0	0	0	0	0	0	0	0	0
STATE	1484	0	120	1604	242	0	5	247	1851

(Contd...)

TABLE - III A

NUMBER AND SOURCES OF IRRIGATION 05-06

(in numbers)

District	4) WELLS — TOTAL No. OF WELLS — ii) Private — Having independent ayacuts: Electric Pumpsets	Diesel Pumpsets	Others	Total	Supplementing other sources: Electric Pumpsets	Diesel Pumpsets	Others	Total	Total No. of Private wells	Total (Govt.+Private)
1. Chennai	0	0	0	0	0	0	0	0	0	0
2. Kancheepuram	53933	2428	8	56369	9464	2537	924	12925	69294	69303
3. Thiruvallur	32635	1543	2045	36223	0	0	0	0	36223	36230
4. Cuddalore	39343	6952	592	46887	0	0	0	0	46887	46894
5. Villupuram	110509	65384	0	175893	1062	0	0	1062	176955	177864
6. Vellore	83970	7268	1365	92603	39810	2457	118	42385	134988	135006
7. Thiruvannamalai	127076	22798	1005	150879	3588	1110	88	4786	155665	155665
8. Salem	109366	6123	3699	119188	1837	0	0	1837	121025	121031
9. Namakkal	66784	3611	1510	71905	0	0	0	0	71905	71905
10. Dharmapuri	42753	27197	931	70881	2192	2475	907	5574	76455	76461
11. Krishnagiri	29256	23959	2164	55379	3299	5903	601	9803	65182	65239
12. Coimbatore	104196	2376	4733	111305	12854	634	1344	14832	126137	126195
13. Erode	117730	13602	1003	132335	854	66	0	920	133255	133359
14. Tiruchirapalli	63630	11943	12722	88295	3524	3530	0	7054	95349	95349
15. Karur	39726	7327	1078	48131	616	50	0	666	48797	48797
16. Perambalur	37743	18790	297	56830	0	0	0	0	56830	56830
17. Pudukottai	31174	6279	3949	41402	3556	1990	163	5709	47111	47338
18. Thanjavur	21605	2143	1885	25633	17976	6816	3548	28340	53973	54032
19. Thiruvarur	0	0	0	0	9065	1745	291	11101	11101	11133
20. Nagapattinam	0	0	0	0	10415	2749	5932	19096	19096	19110
21. Madurai	42382	5472	246	48100	4969	567	21	5557	53657	53668
22. Theni	28125	173	0	28298	221	0	0	221	28519	28528
23. Dindigul	73221	18792	7324	99337	308	80	0	388	99725	99725
24. Ramanathapuram	3434	67	3786	7287	491	41	227	759	8046	8046
25. Virudhunagar	19723	6043	1709	27475	6757	1687	81	8525	36000	36087
26. Sivagangai	12019	3774	555	16348	884	1837	0	2721	19069	19236
27. Tirunelveli	55616	17319	1254	74189	10495	1829	28	12352	86541	86600
28. Thoothukudi	20891	2395	1526	24812	0	0	0	0	24812	24817
29. The Nilgiris	254	433	83	770	0	128	0	128	898	898
30. Kanyakumari	3120	184	0	3304	45	0	0	45	3349	3349
STATE	1370214	284375	55469	1710058	144282	38231	14273	196786	1906844	1908695

(Concluded)

TABLE - III B

AREA IRRIGATED BY DIFFERENT SOURCES 05-06

(in ha.)

District	CANALS (Rivers, System Tanks, etc.)						
	GROSS AREA			NET AREA			Irrigation Intensity
	Govt	Private	Total	Govt	Private	Total	
1. Chennai	0	0	0	0	0	0	0 00
2. Kancheepuram	577	0	577	550	0	550	1 05
3. Thiruvallur	3676	0	3676	2732	0	2732	1 35
4. Cuddalore	49006	0	49006	46584	0	46584	1 05
5. Villupuram	6860	0	6860	6648	0	6648	1 03
6. Vellore	443	0	443	437	0	437	1 01
7. Thiruvannamalai	4362	0	4362	3121	0	3121	1 40
8. Salem	2205	0	2205	2100	0	2100	1 05
9. Namakkal	5610	0	5610	4915	0	4915	1.14
10. Dharmapuri	7154	0	7154	6844	0	6844	1 05
11. Krishnagiri	3178	0	3178	2944	0	2944	1 08
12. Coimbatore	55767	560	56327	53431	560	53991	1 04
13. Erode	104587	0	104587	91904	0	91904	1 14
14. Tiruchirapalli	37694	0	37694	32399	0	32399	1.16
15. Karur	16464	0	16464	16114	0	16114	1 02
16. Perambalur	9922	0	9922	9227	0	9227	1.08
17. Pudukottai	10790	0	10790	10679	0	10679	1.01
18. Thanjavur	155378	0	155378	134634	0	134634	1.15
19. Thiruvarur	165362	0	165362	147564	0	147564	1.12
20. Nagapattinam	152127	0	152127	125014	0	125014	1 22
21. Madurai	40154	0	40154	36986	0	36986	1.09
22. Theni	17186	0	17186	12264	0	12264	1.40
23. Dindigul	8283	0	8283	7901	0	7901	1.05
24. Ramanathapuram	0	0	0	0	0	0	
25. Virudhunagar	0	0	0	0	0	0	
26. Sivagangai	0	0	0	0	0	0	
27. Tirunelveli	30376	0	30376	17556	0	17556	1.73
28. Thoothukudi	16171	0	16171	11133	0	11133	1.45
29. The Nilgiris	7	0	7	7	0	7	1 00
30. Kanyakumari	22542	0	22542	15913	0	15913	1.42
STATE	925881	560	926441	799601	560	800161	1.16

TABLE - III B

AREA IRRIGATED BY DIFFERENT SOURCES 05-06

(in ha.)

District	TANKS (Lakes,Ponds,Fords,Streams)						Irrigation Intensity
	GROSS AREA			NET AREA			
	Govt	Private	Total	Govt	Private	Total	
1. Chennai	0	0	0	0	0	0	0 00
2. Kancheepuram	74156	0	74156	60732	0	60732	1.22
3. Thiruvallur	23936	0	23936	18081	0	18081	1 32
4. Cuddalore	7987	0	7987	7104	0	7104	1 12
5. Villupuram	70753	0	70753	61205	0	61205	1 16
6. Vellore	23325	0	23325	21064	0	21064	1 11
7. Thiruvannamalai	60637	0	60637	50325	0	50325	1 20
8. Salem	1803	0	1803	1708	0	1708	1 06
9. Namakkal	794	0	794	794	0	794	1 00
10. Dharmapuri	7036	0	7036	6482	0	6482	1 09
11. Krishnagiri	10083	0	10083	9110	0	9110	1.11
12. Coimbatore	602	61	663	494	61	555	1 19
13. Erode	228	0	228	228	0	228	1 00
14. Tiruchirapalli	9745	0	9745	8791	0	8791	1.11
15. Karur	675	0	675	601	0	601	1 12
16. Perambalur	10131	0	10131	9234	0	9234	1.10
17. Pudukottai	72221	0	72221	71764	0	71764	1 01
18. Thanjavur	500	0	500	498	0	498	1.00
19. Thiruvarur	0	0	0	0	0	0	
20. Nagapattinam	0	0	0	0	0	0	
21. Madurai	19406	0	19406	18306	0	18306	1.06
22. Theni	2136	0	2136	1949	0	1949	1.10
23. Dindigul	3700	0	3700	3603	0	3603	1 03
24. Ramanathapuram	57034	0	57034	57034	0	57034	1.00
25. Virudhunagar	26423	0	26423	26423	0	26423	1.00
26. Sivagangai	72849	0	72849	72849	0	72849	1.00
27. Tirunelveli	59443	0	59443	46980	0	46980	1 27
28. Thoothukudi	11486	0	11486	10150	0	10150	1 13
29. The Nilgiris	0	0	0	0	0	0	
30. Kanyakumari	13657	0	13657	9782	0	9782	1.40
STATE	640746	61	640807	575291	61	575352	1.11

TABLE - III B

AREA IRRIGATED BY DIFFERENT SOURCES 05-06

(in ha)

District	TUBE WELLS						
	GROSS AREA			NET AREA			Irrigation Intensity
	Govt	Private	Total	Govt	Private	Total	
1. Chennai	0	0	0	0	0	0	0.00
2. Kancheepuram	44	15674	15718	44	12122	12166	1.29
3. Thiruvallur	0	67738	67738	0	47117	47117	1.44
4. Cuddalore	164	113847	114011	164	92287	92451	1.23
5. Villupuram	0	63302	63302	0	54525	54525	1.16
6. Vellore	0	15886	15886	0	11516	11516	1.38
7. Thiruvannamalai	0	1197	1197	0	857	857	1.40
8. Salem	0	10248	10248	0	7830	7830	1.31
9. Namakkal	0	25675	25675	0	21730	21730	1.18
10. Dharmapuri	0	2215	2215	0	2056	2056	1.08
11. Krishnagiri	0	757	757	0	644	644	1.18
12. Coimbatore	0	20517	20517	0	19608	19608	1.05
13. Erode	0	16773	16773	0	14659	14659	1.14
14. Tiruchirapalli	0	11506	11506	0	10981	10981	1.05
15. Karur	0	5475	5475	0	5187	5187	1.06
16. Perambalur	0	22879	22879	0	18749	18749	1.22
17. Pudukottai	286	19165	19451	252	18650	18902	1.03
18. Thanjavur	141	37138	37279	122	29912	30034	1.24
19. Thiruvarur	0	0	0	0	0	0	
20. Nagapattinam	0	0	0	0	0	0	
21. Madurai	20	614	634	20	614	634	1.00
22. Theni	0	5053	5053	0	4935	4935	1.02
23. Dindigul	0	2427	2427	0	2368	2368	1.02
24. Ramanathapuram	0	443	443	0	443	443	1.00
25. Virudhunagar	0	0	0	0	0	0	
26. Sivagangai	183	2017	2200	183	2017	2200	1.00
27. Tirunelveli	0	1031	1031	0	971	971	1.06
28. Thoothukudi	0	363	363	0	356	356	1.02
29. The Nilgiris	0	0	0	0	0	0	
30. Kanyakumari	0	913	913	[illegible]	522	522	1.75
STATE	838	462853	463691	785	380656	381441	1.22

TABLE - III B
AREA IRRIGATED BY DIFFERENT SOURCES 05-06

(in ha.)

District	OPEN WELLS						
	GROSS AREA			NET AREA			Irrigation Intensity
	Govt	Private	Total	Govt	Private	Total	
1. Chennai	0	0	0	0	0	0	0.00
2. Kancheepuram	0	62854	62854	0	47252	47252	1.33
3. Thiruvallur	0	32667	32667	0	23272	23272	1.40
4. Cuddalore	0	9558	9558	0	8644	8644	1.11
5. Villupuram	0	140168	140168	0	120661	120661	1.16
6. Vellore	0	85138	85138	0	69879	69879	1.22
7. Thiruvannamalai	0	152954	152954	0	106336	106336	1.44
8. Salem	13	105411	105424	6	86329	86335	1.22
9. Namakkal	0	56067	56067	0	46879	46879	1.20
10. Dharmapuri	8	61961	61969	8	51293	51301	1.21
11. Krishnagiri	209	42589	42798	162	34708	34870	1.23
12. Coimbatore	111	103853	103964	77	96280	96357	1.08
13. Erode	0	61359	61359	0	52474	52474	1.17
14. Tiruchirapalli	0	62907	62907	0	57883	57883	1.09
15. Karur	0	34776	34776	0	32807	32807	1.06
16. Perambalur	0	33574	33574	0	29570	29570	1.14
17. Pudukottai	151	8569	8720	147	8335	8482	1.03
18. Thanjavur	0	513	513	0	513	513	1.00
19. Thiruvarur	0	0	0	0	0	0	
20. Nagapattinam	0	0	0	0	0	0	
21. Madurai	15	39199	39214	15	36304	36319	1.08
22. Theni	8	39247	39255	8	36562	36570	1.07
23. Dindigul	0	96243	96243	0	89847	89847	1.07
24. Ramanathapuram	0	11070	11070	0	11070	11070	1.00
25. Virudhunagar	0	33486	33486	0	28942	28942	1.16
26. Sivagangai	28	13922	13950	28	13922	13950	1.00
27. Tirunelveli	52	48533	48585	34	45342	45376	1.07
28. Thoothukudi	0	18311	18311	0	18035	18035	1.02
29. The Nilgiris	0	504	504	0	504	504	1.00
30. Kanyakumari	0	1535	1535	0	1239	1239	1.24
STATE	**595**	**1356968**	**1357563**	**485**	**1154882**	**1155367**	**1.18**

TABLE - III B

AREA IRRIGATED BY DIFFERENT SOURCES 05-06

(in ha)

District	SUPPLEMENTARY WELLS (By all other types of Wells) GROSS AREA			NET AREA			Irrigation Intensity
	Govt	Private	Total	Govt	Private	Total	
1. Chennai	0	0	0	0	0	0	0.00
2. Kancheepuram	0	4437	4437	0	4257	4257	1 04
3. Thiruvallur	0	0	0	0	0	0	0 00
4. Cuddalore	0	0	0	0	0	0	0 00
5. Villupuram	0	2011	2011	0	2011	2011	1.00
6. Vellore	0	11966	11966	0	10581	10581	1.13
7. Thiruvannamalai	0	354	354	0	305	305	1 16
8. Salem	0	900	900	0	650	650	1.38
9. Namakkal	0	0	0	0	0	0	0 00
10. Dharmapuri	0	1540	1540	0	1326	1326	1.16
11. Krishnagiri	0	149	149	0	149	149	1 00
12. Coimbatore	11	6791	6802	11	6703	6714	1 01
13. Erode	0	622	622	0	602	602	1.03
14. Tiruchirapalli	0	4214	4214	0	4108	4108	1 03
15. Karur	0	1017	1017	0	995	995	1 02
16. Perambalur	0	0	0	0	0	0	0 00
17. Pudukottai	0	2436	2436	0	2320	2320	1.05
18. Thanjavur	44	30292	30336	14	25009	25023	1.21
19. Thiruvarur	55	15348	15403	55	15143	15198	1.01
20. Nagapattinam	52	32282	32334	52	30433	30485	1 06
21. Madurai	0	2049	2049	0	2044	2044	1.00
22. Theni	0	344	344	0	344	344	1.00
23. Dindigul	0	20	20	0	20	20	1.00
24. Ramanathapuram	0	563	563	0	563	563	1.00
25. Virudhunagar	58	1548	1606	58	1548	1606	1.00
26. Sivagangai	0	2507	2507	0	2507	2507	1.00
27. Tirunelveli	2	17104	17106	2	13546	13548	1.26
28. Thoothukudi	0	0	0	0	0	0	0.00
29. The Nilgiris	0	0	0	0	0	0	0.00
30. Kanyakumari	0	22	22	0	22	22	1.00
STATE	222	138516	138738	192	125186	125378	1.11

TABLE - III B

AREA IRRIGATED BY DIFFERENT SOURCES 05-06

(in ha)

District	OTHER SOURCES (Springs, Jungle Streams, etc.)						
	GROSS AREA			NET AREA			Irrigation Intensity
	Govt	Private	Total	Govt	Private	Total	
1. Chennai	0	0	0	0	0	0	0.00
2. Kancheepuram	0	0	0	0	0	0	0.00
3. Thiruvallur	1619	0	1619	1296	0	1296	1.25
4. Cuddalore	230	0	230	230	0	230	1.00
5. Villupuram	0	102	102	0	102	102	1.00
6. Vellore	536	0	536	449	0	449	1.19
7. Thiruvannamalai	0	0	0	0	0	0	0.00
8. Salem	0	0	0	0	0	0	0.00
9. Namakkal	0	0	0	0	0	0	0.00
10. Dharmapuri	0	7	7	0	7	7	1.00
11. Krishnagiri	1099	335	1434	1099	335	1434	1.00
12. Coimbatore	0	0	0	0	0	0	0.00
13. Erode	1730	227	1957	1727	225	1952	1.00
14. Tiruchirapalli	0	0	0	0	0	0	0.00
15. Karur	0	0	0	0	0	0	0.00
16. Perambalur	75	0	75	75	0	75	0.00
17. Pudukottai	0	0	0	0	0	0	0.00
18. Thanjavur	0	0	0	0	0	0	0.00
19. Thiruvarur	0	0	0	0	0	0	0.00
20. Nagapattinam	0	0	0	0	0	0	0.00
21. Madurai	0	0	0	0	0	0	0.00
22. Theni	0	0	0	0	0	0	0.00
23. Dindigul	1418	0	1418	953	0	953	1.49
24. Ramanathapuram	0	0	0	0	0	0	0.00
25. Virudhunagar	0	0	0	0	0	0	0.00
26. Sivagangai	0	0	0	0	0	0	0.00
27. Tirunelveli	343	0	343	249	0	249	1.38
28. Thoothukudi	0	0	0	0	0	0	0.00
29. The Nilgiris	140	99	239	140	99	239	1.00
30. Kanyakumari	238	0	238	238	0	238	1.00
STATE	7428	770	8198	6456	768	7224	1.13

TABLE - III B

AREA IRRIGATED BY DIFFERENT SOURCES 05-06

(in ha.)

District	TOTAL AREA IRRIGATED					
	Gross area irrigated	% of Gross area irrigated to Gross area sown	Net area irrigated (excl.suppl. wells)	% of Net area irrigated to Net area sown	Area irrigated more than once	Irrigation Intensity
1. Chennai	0	0 00	0	0.00	0	0 00
2. Kancheepuram	153305	89 94	120700	88.75	32605	1 27
3. Thiruvallur	129636	79.53	92498	79.93	37138	1 40
4. Cuddalore	180792	66 43	155013	70 50	25779	1 17
5. Villupuram	281185	72 21	243141	73.52	38044	1.16
6. Vellore	125328	52.70	103345	49 23	21983	1 21
7. Thiruvannamalai	219150	71 87	160639	66 27	58511	1 36
8. Salem	119680	47 76	97973	45 06	21707	1.22
9. Namakkal	88146	42 85	74318	42.10	13828	1.19
10. Dharmapuri	78381	39 86	66690	40 90	11691	1 18
11. Krishnagiri	58250	28 45	49002	26 91	9248	1 19
12. Coimbatore	181471	54.44	170511	54 14	10960	1.06
13. Erode	184904	56.95	161217	53 56	23687	1 15
14. Tiruchirapalli	121852	59 66	110054	57.52	11798	1.11
15. Karur	57390	50 10	54709	48.97	2681	1.05
16. Perambalur	76581	33 59	66855	31.66	9726	1.15
17. Pudukottai	111182	68.60	109827	68.54	1355	1 01
18. Thanjavur	193670	80 26	165679	86.28	27991	1 17
19. Thiruvarur	165362	69.56	147564	96.30	17798	1.12
20. Nagapattinam	152127	63 05	125014	84.16	27113	1.22
21. Madurai	99408	61.82	92245	60 26	7163	1.08
22. Theni	63630	52.99	55718	49.93	7912	1.14
23. Dindigul	112071	42.81	104672	41 29	7399	1 07
24. Ramanathapuram	68547	36.94	68547	36 94	0	1.00
25. Virudhunagar	59909	40.25	55365	38.75	4544	1 08
26. Sivagangai	88999	73.89	88999	73.89	0	1 00
27. Tirunelveli	139778	69.64	111132	66.70	28646	1.26
28. Thoothukudi	46331	25.88	39674	23.09	6657	1.17
29. The Nilgiris	750	0.93	750	0.93	0	1.00
30. Kanyakumari	38885	42.36	27694	34.91	11191	1.40
STATE	**3396700**	**56.30**	**2919545**	**55.68**	**477155**	**1.16**

TABLE - III C

MASONRY AND NON-MASONRY WELLS UNDER DUG CUM BORE AND OPEN WELLS 05-06

(in numbers)

District	DUG CUM BORE WELLS						
	Government			Private			Total (Govt.+ Private)
	Masonry	Non-Masonry	Total	Masonry	Non-Masonry	Total	
1. Chennai	0	0	0	0	0	0	0
2. Kancheepuram	0	0	0	0	0	0	0
3. Thiruvallur	0	0	0	1860	566	2426	2426
4. Cuddalore	0	0	0	364	420	784	784
5. Villupuram	0	0	0	1396	0	1396	1396
6. Vellore	0	0	0	4876	399	5275	5275
7. Thiruvannamalai	0	0	0	200	0	200	200
8. Salem	0	0	0	0	0	0	0
9. Namakkal	0	0	0	0	0	0	0
10. Dharmapuri	0	0	0	0	0	0	0
11. Krishnagiri	0	0	0	0	0	0	0
12. Coimbatore	0	0	0	2908	0	2908	2908
13. Erode	6	0	6	1480	76	1556	1562
14. Tiruchirapalli	0	0	0	0	26	26	26
15. Karur	0	0	0	42	0	42	42
16. Perambalur	0	0	0	1031	0	1031	1031
17. Pudukottai	0	0	0	3374	0	3374	3374
18. Thanjavur	0	0	0	1653	954	2607	2607
19. Thiruvarur	0	0	0	548	0	548	548
20. Nagapattinam	0	0	0	0	0	0	0
21. Madurai	0	0	0	0	0	0	0
22. Theni	0	0	0	323	0	323	323
23. Dindigul	0	0	0	1951	0	1951	1951
24. Ramanathapuram	0	0	0	0	0	0	0
25. Virudhunagar	0	0	0	0	0	0	0
26. Sivagangai	0	0	0	0	0	0	0
27. Tirunelveli	0	0	0	0	0	0	0
28. Thoothukudi	0	0	0	0	0	0	0
29. The Nilgiris	0	0	0	0	0	0	0
30. Kanyakumari	0	0	0	0	0	0	0
STATE	6	0	6	22006	2441	24447	24453

(Contd...)

TABLE - III C

MASONRY AND NON-MASONRY WELLS UNDER DUG CUM BORE AND OPEN WELLS 05-06

(in numbers)

District	OPEN WELLS						
	Government			Private			Total (Govt.+ Private)
	Masonry	Non-Masonry	Total	Masonry	Non-Masonry	Total	
1. Chennai	0	0	0	0	0	0	0
2. Kancheepuram	0	0	0	53681	2863	56544	56544
3. Thiruvallur	7	0	7	18131	0	18131	18138
4. Cuddalore	0	0	0	7643	3070	10713	10713
5. Villupuram	13	0	13	127238	26358	153596	153609
6. Vellore	9	7	16	85345	34554	119899	119915
7. Thiruvannamalai	0	0	0	125932	28483	154415	154415
8. Salem	4	2	6	105100	6421	111521	111527
9. Namakkal	0	0	0	64826	2060	66886	66886
10. Dharmapuri	6	0	6	58857	16810	75667	75673
11. Krishnagiri	39	18	57	41629	23274	64903	64960
12. Coimbatore	55	3	58	60572	33802	94374	94432
13. Erode	79	19	98	110296	12247	122543	122641
14. Tiruchirapalli	0	0	0	77665	7878	85543	85543
15. Karur	0	0	0	39607	7511	47118	47118
16. Perambalur	0	0	0	35857	8757	44614	44614
17. Pudukottai	125	39	164	27979	7317	35296	35460
18. Thanjavur	0	0	0	2986	21	3007	3007
19. Thiruvarur	0	0	0	1096	0	1096	1096
20. Nagapattinam	0	0	0	5790	142	5932	5932
21. Madurai	7	0	7	44783	8342	53125	53132
22. Theni	9	0	9	24134	514	24648	24657
23. Dindigul	0	0	0	73020	23411	96431	96431
24. Ramanathapuram	0	0	0	5184	2552	7736	7736
25. Virudhunagar	87	0	87	32043	3957	36000	36087
26. Sivagangai	83	0	83	15452	2616	18068	18151
27. Tirunelveli	52	7	59	81353	4540	85893	85952
28. Thoothukudi	0	0	0	23587	475	24062	24062
29. The Nilgiris	0	0	0	723	175	898	898
30. Kanyakumari	0	0	0	1895	151	2046	2046
STATE	**575**	**95**	**670**	**1352404**	**268301**	**1620705**	**1621375**

(Concluded)

TABLE - III D

WELLS USED FOR DOMESTIC PURPOSES, INDUSTRIAL PURPOSE AND WELLS NOT IN USE 05 - 06

(in numbers)

District	Wells used for Domestic purposes				Wells used for industrial purposes				Wells not in use
	Electrical Pumpsets	Diesel Pumpsets	Others	Total	Electrical Pumpsets	Diesel Pumpsets	Others	Total	
1. Chennai	0	0	0		0	0	0		0
2. Kancheepuram	31643	0	16786	48429	13	0	0	13	10777
3. Thiruvallur	71781	0	2908	74689	1974	0	0	1974	5625
4. Cuddalore	8382	228	12906	21516	73	0	0	73	3745
5. Villupuram	36728	0	7161	43889	137	0	0	137	912
6. Vellore	53987	0	11068	65055	2814	0	5	2819	35387
7. Thiruvannamalai	6820	73	7748	14641	119	12	14	145	16112
8. Salem	14231	0	4344	18575	475	0	0	475	6288
9. Namakkal	10506	0	136	10642	25	0	0	25	9926
10. Dharmapuri	7328	441	10503	18272	49	0	0	49	2233
11. Krishnagiri	4620	0	2919	7539	97	0	0	97	5599
12. Coimbatore	12021	74	3987	16082	1358	6	0	1364	3289
13. Erode	15236	8	9815	25059	297	0	0	297	1415
14. Tiruchirapalli	8330	369	1115	9814	11	0	0	11	11970
15. Karur	2393	0	3873	6266	231	0	0	231	3036
16. Perambalur	6992	0	4092	11084	137	0	0	137	489
17. Pudukottai	2872	233	4235	7340	36	0	0	36	3645
18. Thanjavur	14014	920	22744	37678	259	2	0	261	33903
19. Thiruvarur	1514	0	19687	21201	490	0	0	490	1298
20. Nagapattinam	27718	0	0	27718	156	0	0	156	205
21. Madurai	30433	12	4916	35361	3275	60	9	3344	969
22. Theni	5037	0	724	5761	256	0	0	256	129
23. Dindigul	11154	0	5073	16227	395	0	0	395	1686
24. Ramanathapuram	0	76	17445	17521	0	0	0		0
25. Virudhunagar	6564	0	3518	10082	0	0	0		7619
26. Sivagangai	16845	0	9664	26509	486	21	0	507	2455
27. Tirunelveli	16390	60	4946	21396	247	1	28	276	7105
28. Thoothukudi	1116	0	13238	14354	212	0	812	1024	3233
29. The Nilgiris	203	67	456	726	0	0	0		62
30. Kanyakumari	9056	0	16296	25352	144	0	0	144	1186
STATE	**433914**	**2561**	**222303**	**658778**	**13766**	**102**	**868**	**14736**	**180298**

TABLE - IV A

AREA UNDER FOOD CROPS DURING 05-06

(in ha)

District	CEREALS								
	PADDY								
	Kar /Kuruvai / Sornavari (Apr-July)			Samba / Thaladi / Pishanam (Aug-Nov)			Navarai /Kodai (Dec-March)		
	Irrig.	Un irrig.	Total	Irrig	Un irrig	Total	Irrig	Un irrig	Total
1. Chennai	0	0	0	0	0	0	0	0	0
2. Kancheepuram	19374	34	19408	63660	4049	67709	27567	36	27603
3. Thiruvallur	34423	4773	39196	34067	4980	39047	17814	937	18751
4. Cuddalore	23551	4	23555	84573	758	85331	5405	0	5405
5. Villupuram	35918	0	35918	112686	2844	115530	16987	0	16987
6. Vellore	7245	0	7245	19931	11	19942	30976	0	30976
7. Thiruvannamalai	27923	35	27958	75486	39	75525	39139	122	39261
8. Salem	9692	366	10058	22590	462	23052	4192	26	4218
9. Namakkal	5462	1	5463	12174	0	12174	1196	0	1196
10. Dharmapuri	9874	208	10082	14106	0	14106	4835	0	4835
11. Krishnagiri	8031	0	8031	11889	46	11935	2014	0	2014
12. Coimbatore	1206	0	1206	4545	0	4545	1655	0	1655
13. Erode	12787	0	12787	29409	116	29525	1227	0	1227
14. Tiruchirapalli	6066	0	6066	66114	465	66579	6776	155	6931
15. Karur	0	0	0	17711	0	17711	687	0	687
16. Perambalur	2033	0	2033	34140	8529	42669	1250	0	1250
17. Pudukottai	1499	0	1499	87505	6763	94268	217	2	219
18. Thanjavur	23440	0	23440	128668	0	128668	2793	0	2793
19. Thiruvarur	10416	0	10416	141455	0	141455	4227	0	4227
20. Nagapattinam	24213	0	24213	117990	14618	132608	1068	211	1279
21. Madurai	5564	0	5564	62455	0	62455	2977	0	2977
22. Theni	5307	0	5307	10204	0	10204	183	0	183
23. Dindigul	3250	0	3250	16092	0	16092	4393	0	4393
24. Ramanathapuram	0	0	0	53837	73558	127395	0	0	0
25. Virudhunagar	0	0	0	27440	339	27779	2993	4	2997
26. Sivagangai	0	0	0	71916	18008	89924	0	0	0
27. Tirunelveli	19131	0	19131	53947	0	53947	13319	0	13319
28. Thoothukudi	7940	0	7940	10167	0	10167	1825	0	1825
29. The Nilgiris	4	1426	1430	0	0	0	0	0	0
30. Kanyakumari	10669	0	10669	11040	0	1[illegible]0	0	0	0
STATE	315018	6847	321865	1395797	135585	15[illegible]382	195715	1493	197208

(Contd...)

TABLE - IV A

AREA UNDER FOOD CROPS DURING 05-06

(in ha)

District	CEREALS								
	PADDY (TOTAL)			JOWAR (CHOLAM)			BAJRA (CUMBU)		
	Irrigated	un irrigated	Total	Irrigated	un irrigated	Total	Irrigated	un irrigated	Total
1. Chennai	0	0	0	0	0	0	0	0	0
2. Kancheepuram	110601	4119	114720	1	0	1	12	0	12
3. Thiruvallur	86304	10690	96994	22	164	186	695	759	1454
4. Cuddalore	113529	762	114291	12	879	891	110	1423	1533
5. Villupuram	165591	2844	168435	249	1216	1465	786	14024	14810
6. Vellore	58152	11	58163	56	10406	10462	501	2383	2884
7. Thiruvannamalai	142548	196	142744	81	1162	1243	257	4656	4913
8. Salem	36474	854	37328	4116	10539	14655	582	1072	1654
9. Namakkal	18832	1	18833	11638	18269	29907	90	299	389
10. Dharmapuri	28815	208	29023	51	12419	12470	219	861	1080
11. Krishnagiri	21934	46	21980	0	5444	5444	140	435	575
12. Coimbatore	7406	0	7406	3376	74114	77490	278	134	412
13. Erode	43423	116	43539	317	2173	2490	61	407	468
14. Tiruchirapalli	78956	620	79576	748	33727	34475	67	2596	2663
15. Karur	18398	0	18398	2714	18344	21058	267	5461	5728
16. Perambalur	37423	8529	45952	5	9493	9498	149	868	1017
17. Pudukottai	89221	6765	95986	5	772	777	9	30	39
18. Thanjavur	154901	0	154901	0	0	0	1	0	1
19. Thiruvarur	156098	0	156098	0	0	0	0	0	0
20. Nagapattinam	143271	14829	158100	0	0	0	0	0	0
21. Madurai	70996	0	70996	498	11580	12078	1010	4693	5703
22. Theni	15694	0	15694	1173	12737	13910	292	3605	3897
23. Dindigul	23735	0	23735	2439	40375	42814	368	3971	4339
24. Ramanathapuram	53837	73558	127395	87	2892	2979	17	1236	1253
25. Virudhunagar	30433	343	30776	359	9460	9819	605	5641	6246
26. Sivagangai	71916	18008	89924	45	113	158	44	6	50
27. Tirunelveli	86397	0	86397	1625	1013	2638	194	445	639
28. Thoothukudi	19932	0	19932	201	9165	9366	119	20047	20166
29. The Nilgiris	4	1426	1430	0	0	0	0	0	0
30. Kanyakumari	21709	0	21709	0	0	0	0	0	0
STATE	**1906530**	**143925**	**2050455**	**29818**	**286456**	**316274**	**6873**	**75052**	**81925**

(Contd. .)

TABLE - IV A
AREA UNDER FOOD CROPS DURING 05-06

(in ha)

District	CEREALS								
	RAGI			MAIZE			KORRA		
	Irrigated	un irrigated	Total	Irrigated	un irrigated	Total	Irrigated	un irrigated	Total
1. Chennai	0	0	0	0	0	0	0	0	0
2. Kancheepuram	493	110	603	17	0	17	0	0	0
3. Thiruvallur	188	33	221	0	0	0	0	0	0
4. Cuddalore	115	34	149	0	7579	7579	0	135	135
5. Villupuram	593	366	959	519	858	1377	2	406	408
6. Vellore	3204	3638	6842	267	6	273	0	9	9
7. Thiruvannamalai	977	1063	2040	39	198	237	0	22	22
8. Salem	1512	8823	10335	5305	10841	16146	0	509	509
9. Namakkal	6	254	260	764	1475	2239	0	153	153
10. Dharmapuri	2200	18332	20532	168	24	192	0	27	27
11. Krishnagiri	3063	43982	47045	93	4	97	0	1	1
12. Coimbatore	34	35	69	18871	2791	21662	0	7	7
13. Erode	35	7034	7069	7865	5985	13850	0	0	0
14. Tiruchirapalli	5	55	60	102	9717	9819	0	0	0
15. Karur	9	3	12	182	15	197	0	0	0
16. Perambalur	11	40	51	372	58856	59228	0	0	0
17. Pudukottai	61	120	181	892	61	953	0	0	0
18. Thanjavur	4	1	5	533	2	535	0	0	0
19. Thiruvarur	2	0	2	18	0	18	0	0	0
20. Nagapattinam	0	0	0	15	0	15	0	0	0
21. Madurai	49	188	237	75	1396	1471	0	3	3
22. Theni	25	45	70	5117	1533	6650	0	5	5
23. Dindigul	8	68	76	11074	23191	34265	1	0	1
24. Ramanathapuram	396	1287	1683	0	1	1	0	0	0
25. Virudhunagar	224	161	385	3363	7823	11186	0	21	21
26. Sivagangai	83	158	241	0	0	0	0	0	0
27. Tirunelveli	251	5	256	3316	4623	7939	0	37	37
28. Thoothukudi	60	106	166	944	5940	6884	1	15	16
29. The Nilgiris	0	0	0	0	0	0	0	1	1
30. Kanyakumari	0	0	0	0	0	0	0	0	0
STATE	13608	85941	99549	59911	142919	202830	4	1351	1355

(Contd...)

TABLE - IV A

AREA UNDER FOOD CROPS DURING 05-06

(in ha)

District	CEREALS								
	VARAGU			SAMAI			KUDHIRAI VALLI		
	Irrigated	un irrigated	Total	Irrigated	un irrigated	Total	Irrigated	un irrigated	Total
1. Chennai	0	0	0	0	0	0	0	0	0
2. Kancheepuram	0	0	0	0	0	0	0	0	0
3. Thiruvallur	0	0	0	0	0	0	0	0	0
4. Cuddalore	0	2672	2672	0	0	0	0	0	0
5. Villupuram	0	1229	1229	0	571	571	0	0	0
6. Vellore	0	16	16	0	3591	3591	0	0	0
7. Thiruvannamalai	0	0	0	5	5082	5087	0	0	0
8. Salem	2	205	207	17	926	943	0	0	0
9. Namakkal	0	47	47	0	215	215	0	0	0
10. Dharmapuri	0	23	23	0	13179	13179	0	0	0
11. Krishnagiri	0	11	11	0	3601	3601	0	0	0
12. Coimbatore	0	1	1	0	23	23	0	0	0
13. Erode	0	0	0	0	22	22	0	0	0
14. Tiruchirapalli	0	58	58	0	155	155	0	0	0
15. Karur	0	0	0	0	0	0	0	0	0
16. Perambalur	0	1206	1206	0	0	0	0	0	0
17. Pudukottai	0	83	83	0	2	2	0	0	0
18. Thanjavur	0	2	2	0	0	0	0	0	0
19. Thiruvarur	2	0	2	0	0	0	0	0	0
20. Nagapattinam	0	0	0	0	0	0	0	0	0
21. Madurai	0	230	230	0	7	7	0	0	0
22. Theni	0	0	0	6	103	109	0	2	2
23. Dindigul	0	36	36	0	68	68	0	8	8
24. Ramanathapuram	0	0	0	0	0	0	44	841	885
25. Virudhunagar	0	43	43	0	1	1	4	815	819
26. Sivagangai	0	0	0	0	0	0	4	5	9
27. Tirunelveli	0	4	4	1	0	1	29	133	162
28. Thoothukudi	0	1	1	0	1	1	0	359	359
29. The Nilgiris	0	0	0	0	1	1	0	0	0
30. Kanyakumari	0	0	0	0	0	0	0	0	0
STATE	4	5867	5871	29	27548	27577	81	2163	2244

(Contd .)

TABLE - IV A
AREA UNDER FOOD CROPS DURING 05-06

(in ha)

District	CEREALS								
	PANIVARAGU			OTHERS			TOTAL CEREALS		
	Irrigated	un irrigated	Total	Irrigated	un irrigated	Total	Irrigated	un irrigated	Total
1. Chennai	0	0	0	0	0	0	0	0	0
2. Kancheepuram	0	0	0	0	0	0	111124	4229	115353
3. Thiruvallur	0	0	0	0	0	0	87209	11646	98855
4. Cuddalore	0	0	0	0	0	0	113766	13484	127250
5. Villupuram	0	0	0	0	0	0	167740	21514	189254
6. Vellore	0	0	0	0	0	0	62180	20060	82240
7. Thiruvannamalai	0	0	0	0	0	0	143907	12379	156286
8. Salem	0	264	264	1	0	1	48009	34033	82042
9. Namakkal	0	0	0	0	0	0	31330	20713	52043
10. Dharmapuri	0	0	0	0	2	2	31453	45075	76528
11. Krishnagiri	0	0	0	17	1	18	25247	53525	78772
12. Coimbatore	0	0	0	10	0	10	29975	77105	107080
13. Erode	0	0	0	0	0	0	51701	15737	67438
14. Tiruchirapalli	0	0	0	0	0	0	79878	46928	126806
15. Karur	0	0	0	0	0	0	21570	23823	45393
16. Perambalur	0	0	0	0	0	0	37960	78992	116952
17. Pudukottai	0	0	0	0	0	0	90188	7833	98021
18. Thanjavur	0	0	0	0	0	0	155439	5	155444
19. Thiruvarur	0	0	0	0	0	0	156120	0	156120
20. Nagapattinam	0	0	0	0	0	0	143286	14829	158115
21. Madurai	0	0	0	7	3011	3018	72635	21108	93743
22. Theni	0	0	0	0	0	0	22307	18030	40337
23. Dindigul	0	0	0	3	0	3	37628	67717	105345
24. Ramanathapuram	0	0	0	0	0	0	54381	79815	134196
25. Virudhunagar	0	0	0	0	0	0	34988	24308	59296
26. Sivagangai	0	0	0	0	0	0	72092	18290	90382
27. Tirunelveli	0	0	0	0	0	0	91813	6260	98073
28. Thoothukudi	0	0	0	3	0	3	21260	35634	56894
29. The Nilgiris	0	0	0	0	1	1	4	1429	1433
30. Kanyakumari	0	0	0	0	0	0	21709	0	21709
STATE	0	264	264	41	3015	3056	2016899	774501	2791400

(Contd...)

TABLE - IV A

AREA UNDER FOOD CROPS DURING 05-06

(in ha)

District	PULSES								
	BENGAL GRAM			RED GRAM			BLACK GRAM		
	Irrigated	un irrigated	Total	Irrigated	un irrigated	Total	Irrigated	un irrigated	Total
1. Chennai	0	0	0	0	0	0	0	0	0
2. Kancheepuram	2	0	2	1	28	29	2714	1078	3792
3. Thiruvallur	0	0	0	289	1863	2152	739	390	1129
4. Cuddalore	0	0	0	0	149	149	412	24128	24540
5. Villupuram	71	74	145	25	250	275	1966	16192	18158
6. Vellore	0	1	1	87	12234	12321	232	1114	1346
7. Thiruvannamalai	8	3	11	39	1586	1625	301	2037	2338
8. Salem	0	5	5	96	627	723	325	828	1153
9. Namakkal	0	0	0	409	423	832	526	320	846
10. Dharmapuri	1	23	24	4	1461	1465	19	972	991
11. Krishnagiri	0	16	16	0	3063	3063	14	625	639
12. Coimbatore	2	4498	4500	20	345	365	68	1795	1863
13. Erode	0	8	8	80	1137	1217	282	1454	1736
14. Tiruchirapalli	0	55	55	4	1813	1817	586	1329	1915
15. Karur	0	0	0	0	3439	3439	1014	559	1573
16. Perambalur	0	5	5	0	707	707	52	889	941
17. Pudukottai	0	0	0	0	1528	1528	332	268	600
18. Thanjavur	0	0	0	1	38	39	713	8238	8951
19. Thiruvarur	0	0	0	0	0	0	775	40315	41090
20. Nagapattinam	0	0	0	0	0	0	0	42930	42930
21. Madurai	0	106	106	0	1117	1117	18	1855	1873
22. Theni	0	0	0	94	2813	2907	16	191	207
23. Dindigul	0	792	792	5	1062	1067	77	5054	5131
24. Ramanathapuram	0	0	0	0	0	0	14	2034	2048
25. Virudhunagar	3	147	150	2	695	697	91	6905	6996
26. Sivagangai	0	0	0	18	132	150	22	240	262
27. Tirunelveli	1	0	1	24	18	42	1744	17920	19664
28. Thoothukudi	0	86	86	1	42	43	31	21068	21099
29. The Nilgiris	0	0	0	0	0	0	0	0	0
30. Kanyakumari	0	0	0	0	0	0	164	1473	1637
STATE	88	5819	5907	1199	36570	37769	13247	202201	215448

(Contd...)

TABLE - IV A
AREA UNDER FOOD CROPS DURING 05-06

(in ha)

District	PULSES								
	GREEN GRAM			HORSE GRAM			MOCHAI		
	Irrigated	un irrigated	Total	Irrigated	un irrigated	Total	Irrigated	un irrigated	Total
1. Chennai	0	0	0	0	0	0	0	0	0
2. Kancheepuram	219	343	562	16	49	65	2	0	2
3. Thiruvallur	7861	976	8837	0	32	32	3	65	68
4. Cuddalore	14	1202	1216	0	10	10	0	0	0
5. Villupuram	52	233	285	0	304	304	0	56	56
6. Vellore	65	698	763	0	3730	3730	5	590	595
7. Thiruvannamalai	79	833	912	4	2136	2140	3	85	88
8. Salem	22	2475	2497	20	1573	1593	9	2140	2149
9. Namakkal	1148	3120	4268	0	709	709	31	62	93
10. Dharmapuri	18	261	279	0	14703	14703	0	2788	2788
11. Krishnagiri	24	659	683	0	17494	17494	0	3250	3250
12. Coimbatore	98	4358	4456	106	4155	4261	31	1240	1271
13. Erode	381	4154	4535	16	7315	7331	0	0	0
14. Tiruchirapalli	3	386	389	0	863	863	0	330	330
15. Karur	149	171	320	0	1352	1352	0	0	0
16. Perambalur	0	108	108	0	3	3	0	11	11
17. Pudukottai	0	79	79	0	66	66	0	3	3
18. Thanjavur	0	7392	7392	0	0	0	0	1	1
19. Thiruvarur	10	24204	24214	0	0	0	0	0	0
20. Nagapattinam	0	22039	22039	0	0	0	0	0	0
21. Madurai	148	3795	3943	0	81	81	1	711	712
22. Theni	18	111	129	18	297	315	7	2253	2260
23. Dindigul	34	3326	3360	0	4763	4763	39	2250	2289
24. Ramanathapuram	1	117	118	0	6	6	0	0	0
25. Virudhunagar	349	11044	11393	0	93	93	2	440	442
26. Sivagangai	0	108	108	0	35	35	0	18	18
27. Tirunelveli	64	8484	8548	19	417	436	2	0	2
28. Thoothukudi	140	25124	25264	0	26	26	3	6	9
29. The Nilgiris	0	0	0	0	0	0	0	0	0
30. Kanyakumari	2	0	2	0	4	4	0	0	0
STATE	**10899**	**125800**	**136699**	**199**	**60216**	**60415**	**138**	**16299**	**16437**

(Contd...)

TABLE - IV A

AREA UNDER FOOD CROPS DURING 05-06

(in ha)

District	PULSES								
	COW PEA			OTHER PULSES			TOTAL PULSES		
	Irrigated	un irrigated	Total	Irrigated	un irrigated	Total	Irrigated	un irrigated	Total
1. Chennai	0	0	0	0	0	0	0	0	0
2. Kancheepuram	446	36	482	0	0	0	3400	1534	4934
3. Thiruvallur	72	104	176	0	0	0	8964	3430	12394
4. Cuddalore	13	48	61	0	0	0	439	25537	25976
5. Villupuram	169	2037	2206	0	47	47	2283	19193	21476
6. Vellore	19	964	983	12	337	349	420	19668	20088
7. Thiruvannamalai	98	1142	1240	0	4	4	532	7826	8358
8. Salem	9	1705	1714	4	1908	1912	485	11261	11746
9. Namakkal	49	95	144	7	139	146	2170	4868	7038
10. Dharmapuri	11	3868	3879	0	9	9	53	24085	24138
11. Krishnagiri	0	202	202	5	1406	1411	43	26715	26758
12. Coimbatore	986	6794	7780	469	3146	3615	1780	26331	28111
13. Erode	316	3087	3403	8	995	1003	1083	18150	19233
14. Tiruchirapalli	5	286	291	0	45	45	598	5107	5705
15. Karur	24	266	290	0	932	932	1187	6719	7906
16. Perambalur	0	0	0	0	0	0	52	1723	1775
17. Pudukottai	3	438	441	0	0	0	335	2382	2717
18. Thanjavur	0	7	7	0	0	0	714	15676	16390
19. Thiruvarur	0	0	0	0	0	0	785	64519	65304
20. Nagapattinam	0	0	0	0	0	0	0	64969	64969
21. Madurai	4	1752	1756	0	2	2	171	9419	9590
22. Theni	30	2610	2640	0	0	0	183	8275	8458
23. Dindigul	122	8467	8589	5	1139	1144	282	26853	27135
24. Ramanathapuram	1	565	566	0	0	0	16	2722	2738
25. Virudhunagar	20	699	719	0	20	20	467	20043	20510
26. Sivagangai	12	309	321	2	0	2	54	842	896
27. Tirunelveli	339	2758	3097	0	2	2	2193	29599	31792
28. Thoothukudi	2	721	723	0	0	0	177	47073	47250
29. The Nilgiris	0	0	0	0	0	0	0	0	0
30. Kanyakumari	0	209	209	0	0	0	166	1686	1852
STATE	**2750**	**39169**	**41919**	**512**	**10131**	**10643**	**29032**	**496205**	**525237**

(Contd. .)

TABLE - IV A

AREA UNDER FOOD CROPS DURING 05-06

(in ha)

District	TOTAL FOOD GRAINS (CEREALS + PULSES)			SPICES AND CONDIMENTS					
				ARECANUT			CARDAMOM		
	Irrigated	un irrigated	Total	Irrigated	un irrigated	Total	Irrigated	un irrigated	Total
1. Chennai	0	0	0	0	0	0	0	0	0
2. Kancheepuram	114524	5763	120287	0	0	0	0	0	0
3. Thiruvallur	96173	15076	111249	0	0	0	0	0	0
4. Cuddalore	114205	39021	153226	0	2	2	0	0	0
5. Villupuram	170023	40707	210730	3	2	5	0	0	0
6. Vellore	62600	39728	102328	2	1	3	0	0	0
7. Thiruvannamalai	144439	20205	164644	0	0	0	1	0	1
8. Salem	48494	45294	93788	1479	0	1479	0	42	42
9. Namakkal	33500	25581	59081	135	5	140	0	15	15
10. Dharmapuri	31506	69160	100666	308	0	308	0	0	0
11. Krishnagiri	25290	80240	105530	46	0	46	0	0	0
12. Coimbatore	31755	103436	135191	1556	0	1556	0	869	869
13. Erode	52784	33887	86671	144	0	144	3	0	3
14. Tiruchirapalli	80476	52035	132511	13	0	13	0	0	0
15. Karur	22757	30542	53299	2	0	2	0	0	0
16. Perambalur	38012	80715	118727	16	0	16	0	0	0
17. Pudukottai	90523	10215	100738	1	0	1	0	0	0
18. Thanjavur	156153	15681	171834	11	7	18	0	0	0
19. Thiruvarur	156905	64519	221424	1	5	6	0	0	0
20. Nagapattinam	143286	79798	223084	0	2	2	0	0	0
21. Madurai	72806	30527	103333	0	0	0	0	0	0
22. Theni	22490	26305	48795	14	17	31	0	1516	1516
23. Dindigul	37910	94570	132480	29	38	67	0	289	289
24. Ramanathapuram	54397	82537	136934	0	0	0	0	0	0
25. Virudhunagar	35455	44351	79806	1	0	1	0	279	279
26. Sivagangai	72146	19132	91278	0	0	0	0	0	0
27. Tirunelveli	94006	35859	129865	11	112	123	0	759	759
28. Thoothukudi	21437	82707	104144	0	0	0	0	0	0
29. The Nilgiris	4	1429	1433	0	212	212	0	1054	1054
30. Kanyakumari	21875	1686	23561	23	575	598	0	60	60
STATE	2045931	1270706	3316637	3795	978	4773	4	4883	4887

(Contd...)

TABLE - IV A

AREA UNDER FOOD CROPS DURING 05-06

(in ha)

District	SPICES AND CONDIMENTS								
	CHILLIES			GARLIC			GINGER		
	Irrigated	un irrigated	Total	Irrigated	un irrigated	Total	Irrigated	un irrigated	Total
1. Chennai	0	0	0	0	0	0	0	0	0
2. Kancheepuram	383	0	383	0	0	0	0	0	0
3. Thiruvallur	872	10	882	0	0	0	0	0	0
4. Cuddalore	61	0	61	0	0	0	0	0	0
5. Villupuram	186	0	186	0	0	0	0	0	0
6. Vellore	330	0	330	0	0	0	0	0	0
7. Thiruvannamalai	321	1	322	1	0	1	0	0	0
8. Salem	637	10	647	0	0	0	0	0	0
9. Namakkal	138	42	180	0	0	0	0	0	0
10. Dharmapuri	275	36	311	0	0	0	0	0	0
11. Krishnagiri	346	0	346	1	0	1	2	0	2
12. Coimbatore	1244	87	1331	0	0	0	0	0	0
13. Erode	677	0	677	9	4	13	3	0	3
14. Tiruchirapalli	1029	227	1256	0	0	0	0	0	0
15. Karur	518	0	518	0	0	0	0	0	0
16. Perambalur	906	792	1698	0	0	0	0	0	0
17. Pudukottai	37	0	37	0	0	0	0	0	0
18. Thanjavur	12	0	12	0	0	0	12	0	12
19. Thiruvarur	7	0	7	0	0	0	0	0	0
20. Nagapattinam	32	0	32	0	0	0	0	0	0
21. Madurai	416	0	416	0	0	0	0	0	0
22. Theni	140	0	140	0	0	0	0	0	0
23. Dindigul	978	0	978	115	220	335	2	0	2
24. Ramanathapuram	3549	15472	19021	0	0	0	0	0	0
25. Virudhunagar	2026	106	2132	0	0	0	0	0	0
26. Sivagangai	1481	1890	3371	0	0	0	0	0	0
27. Tirunelveli	1702	0	1702	0	0	0	1	0	1
28. Thoothukudi	1516	10526	12042	0	0	0	0	0	0
29. The Nilgiris	2	8	10	19	59	78	0	629	629
30. Kanyakumari	5	0	5	0	0	0	11	0	11
STATE	**19826**	**29207**	**49033**	**145**	**283**	**428**	**31**	**629**	**660**

(Contd...)

TABLE - IV A

AREA UNDER FOOD CROPS DURING 05-06

(in ha)

District	PEPPER			NUTMEG			CLOVES & CINNAMON		
	Irrigated	un irrigated	Total	Irrigated	un irrigated	Total	Irrigated	un irrigated	Total
1. Chennai	0	0	0	0	0	0	0	0	0
2. Kancheepuram	0	0	0	0	0	0	0	0	0
3. Thiruvallur	0	0	0	0	0	0	0	0	0
4. Cuddalore	0	0	0	0	0	0	0	0	0
5. Villupuram	0	0	0	0	0	0	0	0	0
6. Vellore	1	0	1	0	0	0	0	0	0
7. Thiruvannamalai	0	0	0	0	0	0	0	0	0
8. Salem	0	25	25	0	3	3	0	2	2
9. Namakkal	0	79	79	0	0	0	0	4	4
10. Dharmapuri	0	0	0	0	0	0	0	0	0
11. Krishnagiri	2	0	2	0	0	0	0	0	0
12. Coimbatore	2	126	128	4	0	4	1	0	1
13. Erode	2	1	3	1	0	1	0	0	0
14. Tiruchirapalli	0	0	0	0	0	0	0	2	2
15. Karur	0	0	0	0	0	0	0	0	0
16. Perambalur	0	0	0	0	0	0	0	0	0
17. Pudukottai	2	0	2	0	0	0	0	0	0
18. Thanjavur	6	0	6	0	0	0	0	0	0
19. Thiruvarur	0	0	0	0	0	0	0	0	0
20. Nagapattinam	0	0	0	0	0	0	0	0	0
21. Madurai	0	0	0	0	0	0	0	0	0
22. Theni	0	67	67	0	0	0	0	0	0
23. Dindigul	2	753	755	0	0	0	0	6	6
24. Ramanathapuram	0	0	0	0	0	0	0	0	0
25. Virudhunagar	0	0	0	0	0	0	0	3	3
26. Sivagangai	0	0	0	0	0	0	0	0	0
27. Tirunelveli	0	51	51	0	4	4	0	163	163
28. Thoothukudi	0	0	0	0	0	0	0	0	0
29. The Nilgiris	0	2543	2543	0	16	16	0	12	12
30. Kanyakumari	7	76	83	0	15	15	0	468	468
STATE	24	3721	3745	5	38	43	1	660	661

(Contd...)

TABLE - IV A

AREA UNDER FOOD CROPS DURING 05-06

(in ha)

District	SPICES AND CONDIMENTS								
	FENNEL			FENU GREEK SEED			CURRY LEAVES		
	Irrigated	un irrigated	Total	Irrigated	un irrigated	Total	Irrigated	un irrigated	Total
1. Chennai	0	0	0	0	0	0	0	0	0
2. Kancheepuram	0	0	0	0	0	0	19	0	19
3. Thiruvallur	0	0	0	0	0	0	1	8	9
4. Cuddalore	0	0	0	0	0	0	6	4	10
5. Villupuram	0	0	0	0	0	0	68	0	68
6. Vellore	0	0	0	0	0	0	12	1	13
7. Thiruvannamalai	0	0	0	0	0	0	19	0	19
8. Salem	0	0	0	0	0	0	391	21	412
9. Namakkal	0	0	0	0	0	0	11	0	11
10. Dharmapuri	0	0	0	0	0	0	0	3	3
11. Krishnagiri	0	0	0	7	0	7	21	1	22
12. Coimbatore	0	0	0	0	0	0	1357	0	1357
13. Erode	0	0	0	0	0	0	22	0	22
14. Tiruchirapalli	0	0	0	0	0	0	3	1	4
15. Karur	0	0	0	0	0	0	8	0	8
16. Perambalur	0	0	0	0	0	0	11	0	11
17. Pudukottai	0	0	0	0	0	0	0	0	0
18. Thanjavur	0	0	0	0	0	0	0	1	1
19. Thiruvarur	0	0	0	0	0	0	1	0	1
20. Nagapattinam	0	0	0	0	0	0	3	0	3
21. Madurai	0	0	0	0	0	0	14	0	14
22. Theni	0	0	0	0	0	0	85	0	85
23. Dindigul	0	0	0	0	0	0	20	0	20
24. Ramanathapuram	0	0	0	0	0	0	0	0	0
25. Virudhunagar	0	0	0	0	0	0	41	0	41
26. Sivagangai	0	0	0	0	0	0	0	0	0
27. Tirunelveli	0	0	0	0	0	0	19	0	19
28. Thoothukudi	0	0	0	0	0	0	413	0	413
29. The Nilgiris	0	0	0	0	0	0	0	0	0
30. Kanyakumari	0	0	0	0	0	0	2	1	3
STATE	0	0	0	7	0	7	2547	41	2588

(Contd...)

TABLE - IV A

AREA UNDER FOOD CROPS DURING 05-06

(in ha)

District	SPICES AND CONDIMENTS								
	MINT			CORIANDER			TURMERIC		
	Irrigated	un irrigated	Total	Irrigated	un irrigated	Total	Irrigated	un irrigated	Total
1. Chennai	0	0	0	0	0	0	0	0	0
2. Kancheepuram	2	0	2	3	0	3	5	0	5
3. Thiruvallur	0	0	0	0	0	0	5	0	5
4. Cuddalore	0	0	0	1	1782	1783	90	0	90
5. Villupuram	0	0	0	254	0	254	1976	0	1976
6. Vellore	7	0	7	37	0	37	718	0	718
7. Thiruvannamalai	0	0	0	17	0	17	422	0	422
8. Salem	4	0	4	42	24	66	4230	0	4230
9. Namakkal	0	0	0	2	24	26	2070	45	2115
10. Dharmapuri	0	0	0	202	136	338	3073	0	3073
11. Krishnagiri	111	0	111	140	0	140	939	0	939
12. Coimbatore	5	0	5	224	1862	2086	2339	0	2339
13. Erode	0	0	0	2	0	2	8586	0	8586
14. Tiruchirapalli	0	0	0	4	694	698	440	0	440
15. Karur	3	0	3	3	0	3	264	0	264
16. Perambalur	0	0	0	0	1765	1765	646	0	646
17. Pudukottai	0	0	0	0	0	0	4	0	4
18. Thanjavur	0	0	0	0	0	0	15	0	15
19. Thiruvarur	0	0	0	1	0	1	5	0	5
20. Nagapattinam	0	0	0	0	0	0	3	0	3
21. Madurai	0	0	0	79	529	608	35	7	42
22. Theni	6	0	6	23	0	23	1	0	1
23. Dindigul	0	0	0	105	0	105	38	0	38
24. Ramanathapuram	0	0	0	68	1450	1518	1	0	1
25. Virudhunagar	0	0	0	19	4696	4715	0	0	0
26. Sivagangai	0	0	0	3	8	11	2	0	2
27. Tirunelveli	4	57	61	44	0	44	4	0	4
28. Thoothukudi	0	0	0	2	6817	6819	5	0	5
29. The Nilgiris	0	0	0	0	0	0	0	2	2
30. Kanyakumari	0.	0	0	0	0	0	0	0	0
STATE	**142**	**57**	**199**	**1275**	**19787**	**21062**	**25916**	**54**	**25970**

(Contd...)

TABLE - IV A

AREA UNDER FOOD CROPS DURING 05-06

(in ha)

District	SPICES AND CONDIMENTS								
	TAMARIND			OTHERS			TOTAL SPICES		
	Irrigated	un irrigated	Total	Irrigated	un irrigated	Total	Irrigated	un irrigated	Total
1. Chennai	0	0	0	0	0	0	0	0	0
2. Kancheepuram	28	24	52	0	0	0	440	24	464
3. Thiruvallur	10	38	48	0	0	0	888	56	944
4. Cuddalore	0	218	218	0	0	0	158	2006	2164
5. Villupuram	0	181	181	0	0	0	2487	183	2670
6. Vellore	7	730	737	0	0	0	1114	732	1846
7. Thiruvannamalai	29	33	62	1	0	1	811	34	845
8. Salem	0	0	0	1	6	7	6784	133	6917
9. Namakkal	10	295	305	1	1	2	2367	510	2877
10. Dharmapuri	0	1149	1149	0	0	0	3858	1324	5182
11. Krishnagiri	0	1114	1114	0	0	0	1615	1115	2730
12. Coimbatore	76	879	955	1	0	1	6809	3823	10632
13. Erode	180	283	463	0	0	0	9629	288	9917
14. Tiruchirapalli	3	1378	1381	3	0	3	1495	2302	3797
15. Karur	27	104	131	0	0	0	825	104	929
16. Perambalur	0	584	584	0	0	0	1579	3141	4720
17. Pudukottai	0	324	324	0	0	0	44	324	368
18. Thanjavur	0	192	192	6	0	6	62	200	262
19. Thiruvarur	0	136	136	0	0	0	15	141	156
20. Nagapattinam	0	288	288	0	0	0	38	290	328
21. Madurai	0	1410	1410	0	0	0	544	1946	2490
22. Theni	16	2822	2838	0	0	0	285	4422	4707
23. Dindigul	0	4467	4467	0	0	0	1289	5773	7062
24. Ramanathapuram	0	273	273	0	0	0	3618	17195	20813
25. Virudhunagar	11	444	455	0	0	0	2098	5528	7626
26. Sivagangai	0	473	473	0	0	0	1486	2371	3857
27. Tirunelveli	16	825	841	0	0	0	1801	1971	3772
28. Thoothukudi	75	352	427	0	0	0	2011	17695	19706
29. The Nilgiris	0	0	0	0	0	0	21	4535	4556
30. Kanyakumari	0	1610	1610	0	0	0	48	2805	2853
STATE	488	20626	21114	13	7	20	54219	80971	135190

(Contd...)

TABLE - IV A

AREA UNDER FOOD CROPS DURING 05-06

(in ha)

District	SUGAR CROPS – SUGAR CANE – Planted			Ratoon			Total		
	Irrig.	Un irrig.	Total	Irrig.	Un irrig.	Total	Irrig	Un irrig	Total
1. Chennai	0	0	0	0	0	0	0	0	0
2. Kancheepuram	3413	0	3413	2489	0	2489	5902	0	5902
3. Thiruvallur	3033	0	3033	2525	0	2525	5558	0	5558
4. Cuddalore	24371	0	24371	12780	0	12780	37151	0	37151
5. Villupuram	31356	0	31356	25208	0	25208	56564	0	56564
6. Vellore	10588	0	10588	6614	0	6614	17202	0	17202
7. Thiruvannamalai	15822	4	15826	11437	0	11437	27259	4	27263
8. Salem	7813	0	7813	2655	0	2655	10468	0	10468
9. Namakkal	9306	0	9306	3972	0	3972	13278	0	13278
10. Dharmapuri	9656	0	9656	4944	0	4944	14600	0	14600
11. Krishnagiri	1352	0	1352	846	0	846	2198	0	2198
12. Coimbatore	2989	0	2989	5905	0	5905	8894	0	8894
13. Erode	29478	0	29478	11924	0	11924	41402	0	41402
14. Tiruchirapalli	5053	0	5053	2432	0	2432	7485	0	7485
15. Karur	5371	0	5371	1818	0	1818	7189	0	7189
16. Perambalur	9875	0	9875	6109	0	6109	15984	0	15984
17. Pudukottai	6024	0	6024	3435	0	3435	9459	0	9459
18. Thanjavur	8908	0	8908	6445	0	6445	15353	0	15353
19. Thiruvarur	2329	0	2329	1354	0	1354	3683	0	3683
20. Nagapattinam	2976	0	2976	1382	0	1382	4358	0	4358
21. Madurai	3664	0	3664	873	0	873	4537	0	4537
22. Theni	3212	0	3212	4298	0	4298	7510	0	7510
23. Dindigul	4364	0	4364	2650	0	2650	7014	0	7014
24. Ramanathapuram	361	0	361	0	0	0	361	0	361
25. Virudhunagar	2025	0	2025	1184	0	1184	3209	0	3209
26. Sivagangai	2652	0	2652	1343	0	1343	3995	0	3995
27. Tirunelveli	3052	0	3052	1562	0	1562	4614	0	4614
28. Thoothukudi	142	0	142	13	0	13	155	0	155
29. The Nilgiris	0	11	11	0	0	0	0	11	11
30. Kanyakumari	0	0	0	0	0	0	0	0	0
STATE	209185	15	209200	126197	0	126197	335382	15	335397

(Contd...)

TABLE - IV A

AREA UNDER FOOD CROPS DURING 05-06

(in ha)

District	SUGAR CROPS								
	PALMYRAH			OTHER SUGAR CROPS			TOTAL SUGAR CROPS		
	Irrigated	un irrigated	Total	Irrigated	un irrigated	Total	Irrigated	un irrigated	Total
1. Chennai	0	0	0	0	0	0	0	0	0
2. Kancheepuram	2	5	7	0	0	0	5904	5	5909
3. Thiruvallur	9	103	112	0	0	0	5567	103	5670
4. Cuddalore	0	77	77	0	0	0	37151	77	37228
5. Villupuram	0	138	138	0	0	0	56564	138	56702
6. Vellore	0	49	49	0	0	0	17202	49	17251
7. Thiruvannamalai	0	3	3	0	0	0	27259	7	27266
8. Salem	0	11	11	0	0	0	10468	11	10479
9. Namakkal	0	2	2	0	0	0	13278	2	13280
10. Dharmapuri	0	63	63	0	0	0	14600	63	14663
11. Krishnagiri	0	252	252	0	0	0	2198	252	2450
12. Coimbatore	7	56	63	0	0	0	8901	56	8957
13. Erode	2	23	25	0	0	0	41404	23	41427
14. Tiruchirapalli	0	58	58	0	0	0	7485	58	7543
15. Karur	0	56	56	0	0	0	7189	56	7245
16. Perambalur	0	23	23	0	0	0	15984	23	16007
17. Pudukottai	0	187	187	0	0	0	9459	187	9646
18. Thanjavur	0	249	249	0	0	0	15353	249	15602
19. Thiruvarur	0	93	93	39	0	39	3722	93	3815
20. Nagapattinam	0	601	601	1	0	1	4359	601	4960
21. Madurai	0	228	228	0	0	0	4537	228	4765
22. Theni	0	11	11	0	0	0	7510	11	7521
23. Dindigul	0	133	133	0	0	0	7014	133	7147
24. Ramanathapuram	0	3904	3904	0	0	0	361	3904	4265
25. Virudhunagar	0	333	333	0	0	0	3209	333	3542
26. Sivagangai	0	3	3	0	0	0	3995	3	3998
27. Tirunelveli	0	1325	1325	0	0	0	4614	1325	5939
28. Thoothukudi	0	3373	3373	1	0	1	156	3373	3529
29. The Nilgiris	0	0	0	0	0	0	0	11	11
30. Kanyakumari	0	1620	1620	0	0	0	0	1620	1620
STATE	20	12979	12999	41	0	41	335443	12994	348437

(Contd.)

TABLE - IV A

AREA UNDER FOOD CROPS 05-06

(in ha)

District	FRUITS								
	FRESH FRUITS								
	BANANA			MANGO			JACK FRUIT		
	Irrig.	un irrig.	Total	Irrig	un irrig	Total	Irrig.	un irrig	Total
1. Chennai	0	0	0	0	0	0	0	0	0
2. Kancheepuram	333	0	333	1490	1176	2666	30	79	109
3. Thiruvallur	2026	0	2026	3924	6020	9944	9	20	29
4. Cuddalore	3876	0	3876	24	573	597	23	615	638
5. Villupuram	1120	0	1120	482	671	1153	9	52	61
6. Vellore	4926	0	4926	2125	10202	12327	4	38	42
7. Thiruvannamalai	2810	4	2814	245	427	672	0	6	6
8. Salem	1293	74	1367	985	1289	2274	1	89	90
9. Namakkal	1797	208	2005	637	885	1522	0	135	135
10. Dharmapuri	628	0	628	0	8799	8799	0	36	36
11. Krishnagiri	1813	0	1813	2	34778	34780	0	11	11
12. Coimbatore	8056	0	8056	1898	1907	3805	18	5	23
13. Erode	7710	0	7710	925	39	964	14	4	18
14. Tiruchirapalli	8871	0	8871	748	1598	2346	15	7	22
15. Karur	3947	0	3947	408	126	534	3	0	3
16. Perambalur	332	0	332	45	676	721	1	110	111
17. Pudukottai	4050	0	4050	41	655	696	36	106	142
18. Thanjavur	4921	0	4921	4	838	842	4	69	73
19. Thiruvarur	420	0	420	0	184	184	0	18	18
20. Nagapattinam	616	0	616	0	1247	1247	0	12	12
21. Madurai	2831	0	2831	703	5363	6066	8	4	12
22. Theni	3280	48	3328	1089	7493	8582	8	49	57
23. Dindigul	1708	2048	3756	2419	11655	14074	4	334	338
24. Ramanathapuram	88	0	88	148	0	148	0	0	0
25. Virudhunagar	791	0	791	1373	627	2000	21	0	21
26. Sivagangai	936	0	936	1276	235	1511	38	2	40
27. Tirunelveli	7139	0	7139	1813	2530	4343	18	62	80
28. Thoothukudi	9790	0	9790	636	6	642	1	0	1
29. The Nilgiris	0	612	612	0	17	17	0	67	67
30. Kanyakumari	5509	37	5546	0	1648	648	0	716	716
STATE	91617	3031	94648	23440	101664	125104	265	2646	2911

(Contd...)

TABLE - IV A

AREA UNDER FOOD CROPS 05-06

(in ha)

District	FRUITS								
	FRESH FRUITS								
	PINE APPLE			GUAVA			GRAPES		
	Irrig.	un irrig	Total	Irrig	un irrig	Total	Irrig.	un irrig	Total
1. Chennai	0	0	0	0	0	0	0	0	0
2. Kancheepuram	0	0	0	162	177	339	0	0	0
3. Thiruvallur	0	0	0	153	470	623	0	0	0
4. Cuddalore	0	0	0	330	161	491	0	0	0
5. Villupuram	0	0	0	765	13	778	0	0	0
6. Vellore	0	0	0	514	35	549	20	0	20
7. Thiruvannamalai	0	0	0	69	12	81	0	0	0
8. Salem	0	4	4	237	65	302	2	0	2
9. Namakkal	0	597	597	98	97	195	1	0	1
10. Dharmapuri	0	0	0	171	0	171	3	0	3
11. Krishnagiri	0	0	0	87	53	140	89	0	89
12. Coimbatore	0	0	0	125	51	176	288	0	288
13. Erode	0	0	0	163	21	184	11	0	11
14. Tiruchirapalli	0	0	0	192	34	226	2	0	2
15. Karur	0	0	0	68	0	68	0	0	0
16. Perambalur	0	0	0	41	10	51	0	0	0
17. Pudukottai	0	0	0	62	69	131	0	0	0
18. Thanjavur	0	0	0	92	117	209	0	0	0
19. Thiruvarur	0	0	0	0	8	8	0	0	0
20. Nagapattinam	0	0	0	0	15	15	0	0	0
21. Madurai	0	0	0	786	92	878	1	0	1
22. Theni	0	0	0	208	17	225	1937	0	1937
23. Dindigul	4	28	32	893	87	980	185	0	185
24. Ramanathapuram	0	0	0	96	0	96	0	0	0
25. Virudhunagar	0	0	0	672	0	672	0	0	0
26. Sivagangai	0	0	0	181	28	209	0	0	0
27. Tirunelveli	0	0	0	359	34	393	71	0	71
28. Thoothukudi	0	0	0	178	0	178	1	0	1
29. The Nilgiris	0	0	0	0	31	31	0	0	0
30. Kanyakumari	0	20	20	0	54	54	0	0	0
STATE	4	649	653	6702	1751	8453	2611	0	2611

(Contd. .)

TABLE - IV A

AREA UNDER FOOD CROPS 05-06

(in ha)

District	FRUITS								
	FRESH FRUITS								
	PEAR			CHIKKU			PAPAYA		
	Irrig	un irrig	Total	Irrig.	un irrig	Total	Irrig	un irrig	Total
1. Chennai	0	0	0	0	0	0	0	0	0
2. Kancheepuram	0	0	0	46	4	50	0	0	0
3. Thiruvallur	0	0	0	41	16	57	12	0	12
4. Cuddalore	0	0	0	8	0	8	0	0	0
5. Villupuram	0	0	0	98	3	101	0	0	0
6. Vellore	0	0	0	377	6	383	4	0	4
7. Thiruvannamalai	0	0	0	38	3	41	0	0	0
8. Salem	0	114	114	163	36	199	1	0	1
9. Namakkal	0	0	0	393	47	440	0	0	0
10. Dharmapuri	0	0	0	166	0	166	1	0	1
11. Krishnagiri	0	0	0	234	2	236	10	0	10
12. Coimbatore	0	0	0	417	25	442	200	0	200
13. Erode	0	0	0	182	1	183	33	0	33
14. Tiruchirapalli	0	0	0	90	1	91	0	0	0
15. Karur	0	0	0	147	0	147	0	0	0
16. Perambalur	0	0	0	7	1	8	0	0	0
17. Pudukottai	0	0	0	21	22	43	0	0	0
18. Thanjavur	0	0	0	20	0	20	0	0	0
19. Thiruvarur	0	0	0	0	0	0	1	0	1
20. Nagapattinam	0	0	0	0	0	0	0	0	0
21. Madurai	0	0	0	287	0	287	8	0	8
22. Theni	0	0	0	536	4	540	4	2	6
23. Dindigul	0	0	0	1541	0	1541	9	3	12
24. Ramanathapuram	0	0	0	42	0	42	0	0	0
25. Virudhunagar	0	0	0	472	0	472	5	0	5
26. Sivagangai	0	0	0	69	19	88	0	0	0
27. Tirunelveli	0	0	0	250	1	251	2	0	2
28. Thoothukudi	0	0	0	174	0	174	0	0	0
29. The Nilgiris	0	11	11	0	0	0	0	0	0
30. Kanyakumari	0	0	0	0	1	1	0	0	0
STATE	0	125	125	5819	192	6011	290	5	295

(Contd...)

TABLE - IV A

AREA UNDER FOOD CROPS 05-06

(in ha)

District	FRUITS – FRESH FRUITS – POME GRANATE Irrig	POME GRANATE un irrig	POME GRANATE Total	BER Irrig	BER un irrig.	BER Total	APPLE Irrig	APPLE un irrig.	APPLE Total
1. Chennai	0	0	0	0	0	0	0	0	0
2. Kancheepuram	1	0	1	0	0	0	0	0	0
3. Thiruvallur	1	0	1	0	0	0	0	0	0
4. Cuddalore	0	0	0	0	0	0	0	0	0
5. Villupuram	0	0	0	0	0	0	0	0	0
6. Vellore	1	0	1	0	0	0	0	0	0
7. Thiruvannamalai	1	1	2	0	0	0	0	0	0
8. Salem	4	6	10	0	0	0	0	0	0
9. Namakkal	3	9	12	0	0	0	0	0	0
10. Dharmapuri	19	0	19	0	0	0	0	0	0
11. Krishnagiri	8	0	8	0	0	0	0	0	0
12. Coimbatore	55	10	65	0	0	0	0	0	0
13. Erode	30	0	30	0	0	0	0	0	0
14. Tiruchirapalli	11	2	13	0	0	0	0	0	0
15. Karur	8	0	8	0	0	0	0	0	0
16. Perambalur	1	0	1	0	0	0	0	0	0
17. Pudukottai	4	0	4	0	0	0	0	0	0
18. Thanjavur	0	0	0	0	0	0	0	0	0
19. Thiruvarur	1	0	1	0	0	0	0	0	0
20. Nagapattinam	0	1	1	0	0	0	0	0	0
21. Madurai	6	0	6	0	0	0	0	0	0
22. Theni	11	0	11	0	0	0	0	0	0
23. Dindigul	153	38	191	0	0	0	0	3	3
24. Ramanathapuram	0	0	0	0	0	0	0	0	0
25. Virudhunagar	2	0	2	0	0	0	0	0	0
26. Sivagangai	6	0	6	0	0	0	0	0	0
27. Tirunelveli	32	0	32	0	0	0	0	0	0
28. Thoothukudi	14	0	14	0	0	0	0	0	0
29. The Nilgiris	0	0	0	0	0	0	0	1	1
30. Kanyakumari	0	3	3	0	0	0	0	0	0
STATE	372	70	442	0	0	0	0	4	4

(Contd...)

TABLE - IV A
AREA UNDER FOOD CROPS 05-06

(in ha)

District	FRUITS								
	FRESH FRUITS								
	PLUMS			PEACH			WATER MELON		
	Irrig.	un irrig	Total	Irrig.	un irrig	Total	Irrig	un irrig	Total
1. Chennai	0	0	0	0	0	0	0	0	0
2. Kancheepuram	0	0	0	0	0	0	1666	0	1666
3. Thiruvallur	0	0	0	0	0	0	697	14	711
4. Cuddalore	0	0	0	0	0	0	17	0	17
5. Villupuram	0	0	0	0	0	0	1530	0	1530
6. Vellore	0	0	0	0	0	0	21	0	21
7. Thiruvannamalai	0	0	0	0	0	0	199	10	209
8. Salem	0	0	0	0	0	0	3	8	11
9. Namakkal	0	0	0	0	0	0	1	0	1
10. Dharmapuri	0	0	0	0	0	0	19	0	19
11. Krishnagiri	0	0	0	0	0	0	46	0	46
12. Coimbatore	0	0	0	0	0	0	22	34	56
13. Erode	0	0	0	0	0	0	79	7	86
14. Tiruchirapalli	0	0	0	0	0	0	0	0	0
15. Karur	0	0	0	0	0	0	2	0	2
16. Perambalur	0	0	0	0	0	0	6	0	6
17. Pudukottai	0	0	0	0	0	0	16	0	16
18. Thanjavur	0	0	0	0	0	0	2	0	2
19. Thiruvarur	0	0	0	0	0	0	0	0	0
20. Nagapattinam	0	0	0	0	0	0	0	0	0
21. Madurai	0	0	0	0	0	0	2	0	2
22. Theni	0	0	0	0	0	0	5	15	20
23. Dindigul	0	410	410	0	0	0	4	0	4
24. Ramanathapuram	0	0	0	0	0	0	2	0	2
25. Virudhunagar	0	0	0	0	0	0	29	0	29
26. Sivagangai	0	0	0	0	0	0	1	0	1
27. Tirunelveli	0	0	0	0	0	0	1	0	1
28. Thoothukudi	0	0	0	0	0	0	18	0	18
29. The Nilgiris	0	2	2	0	1	1	0	0	0
30. Kanyakumari	0	0	0	0	0	0	0	0	0
STATE	0	412	412	0	1	1	4388	88	4476

(Contd...)

TABLE - IV A

AREA UNDER FOOD CROPS 05-06

(in ha)

District	FRUITS								
	FRESH FRUITS								
	MUSK MELON			OTHER FRESH FRUITS			TOTAL FRESH FRUITS		
	Irrig.	un irrig.	Total	Irrig.	un irrig.	Total	Irrig	un irrig.	Total
1. Chennai	0	0	0	0	0	0	0	0	0
2. Kancheepuram	0	0	0	0	0	0	3728	1436	5164
3. Thiruvallur	0	0	0	0	0	0	6863	6540	13403
4. Cuddalore	0	0	0	0	0	0	4278	1349	5627
5. Villupuram	0	0	0	0	0	0	4004	739	4743
6. Vellore	0	0	0	2	22	24	7994	10303	18297
7. Thiruvannamalai	0	0	0	0	1	1	3362	464	3826
8. Salem	0	0	0	0	2	2	2689	1687	4376
9. Namakkal	0	0	0	2	0	2	2932	1978	4910
10. Dharmapuri	2	0	2	4	0	4	1013	8835	9848
11. Krishnagiri	0	1	1	1	3	4	2290	34848	37138
12. Coimbatore	0	0	0	3	1	4	11082	2033	13115
13. Erode	3	1	4	0	0	0	9150	73	9223
14. Tiruchirapalli	0	0	0	2	2	4	9931	1644	11575
15. Karur	0	0	0	3	0	3	4586	126	4712
16. Perambalur	0	0	0	0	4	4	433	801	1234
17. Pudukottai	0	0	0	2	0	2	4232	852	5084
18. Thanjavur	0	0	0	0	0	0	5043	1024	6067
19. Thiruvarur	0	0	0	0	2	2	422	212	634
20. Nagapattinam	0	0	0	0	3	3	616	1278	1894
21. Madurai	0	0	0	23	10	33	4655	5469	10124
22. Theni	0	0	0	2	3	5	7080	7631	14711
23. Dindigul	0	0	0	12	1113	1125	6932	15719	22651
24. Ramanathapuram	0	0	0	0	0	0	376	0	376
25. Virudhunagar	1	0	1	3	0	3	3369	627	3996
26. Sivagangai	0	0	0	0	5	5	2507	289	2796
27. Tirunelveli	0	0	0	2	1	3	9687	2628	12315
28. Thoothukudi	0	0	0	4	0	4	10816	6	10822
29. The Nilgiris	0	0	0	10	2	12	10	744	754
30. Kanyakumari	0	0	0	0	7	7	5509	2486	7995
STATE	6	2	8	75	1181	1256	135589	111821	247410

(Contd...)

342-21—15a

TABLE - IV A

AREA UNDER FOOD CROPS 05-06

(in ha)

District	FRUITS - CITRUS FRUITS - ORANGE			LEMON			LICHI		
	Irrig.	un irrig.	Total	Irrig	un irrig	Total	Irrig.	un irrig.	Total
1. Chennai	0	0	0	0	0	0	0	0	0
2. Kancheepuram	0	0	0	73	23	96	0	0	0
3. Thiruvallur	0	0	0	17	1	18	0	0	0
4. Cuddalore	0	0	0	40	54	94	0	0	0
5. Villupuram	0	0	0	127	0	127	0	0	0
6. Vellore	0	0	0	52	10	62	0	1	1
7. Thiruvannamalai	1	0	1	28	4	32	0	0	0
8. Salem	1	238	239	64	29	93	0	0	0
9. Namakkal	5	29	34	16	41	57	0	0	0
10. Dharmapuri	2	0	2	34	0	34	0	3	3
11. Krishnagiri	3	0	3	39	0	39	1	0	1
12. Coimbatore	4	5	9	45	4	49	0	0	0
13. Erode	41	0	41	84	0	84	0	0	0
14. Tiruchirapalli	1	0	1	937	157	1094	0	0	0
15. Karur	1	0	1	57	0	57	0	0	0
16. Perambalur	1	0	1	423	3	426	0	0	0
17. Pudukottai	0	0	0	91	53	144	0	0	0
18. Thanjavur	0	0	0	19	15	34	0	0	0
19. Thiruvarur	0	0	0	25	0	25	0	0	0
20. Nagapattinam	0	0	0	7	57	64	0	0	0
21. Madurai	1	0	1	91	1	92	0	0	0
22. Theni	25	20	45	49	115	164	0	0	0
23. Dindigul	7	1661	1668	404	2312	2716	0	0	0
24. Ramanathapuram	0	0	0	23	30	53	0	0	0
25. Virudhunagar	2	0	2	265	0	265	0	0	0
26. Sivagangai	1	0	1	146	2	148	0	0	0
27. Tirunelveli	30	0	30	1903	5	1908	1	0	1
28. Thoothukudi	1	0	1	145	0	145	0	0	0
29. The Nilgiris	0	67	67	0	7	7	0	0	0
30. Kanyakumari	0	4	4	5	14	19	0	0	0
STATE	**127**	**2024**	**2151**	**5209**	**2937**	**8146**	**2**	**4**	**6**

(Contd...)

TABLE - IV A

AREA UNDER FOOD CROPS 05-06

(in ha)

District	FRUITS								
	CITRUS FRUITS								
	SANTRA			AMLA			OTHER CITRUS FRUITS		
	Irrig.	un irrig.	Total	Irrig	un irrig	Total	Irrig	un irrig.	Total
1. Chennai	0	0	0	0	0	0	0	0	0
2. Kancheepuram	41	0	41	23	0	23	2	0	2
3. Thiruvallur	0	9	9	11	35	46	0	0	0
4. Cuddalore	0	0	0	2	24	26	0	0	0
5. Villupuram	1	0	1	48	4	52	0	0	0
6. Vellore	3	1	4	14	8	22	0	0	0
7. Thiruvannamalai	4	1	5	26	11	37	0	0	0
8. Salem	0	0	0	52	12	64	2	130	132
9. Namakkal	0	0	0	42	6	48	2	75	77
10. Dharmapuri	10	0	10	27	0	27	0	0	0
11. Krishnagiri	4	0	4	1	12	13	1	0	1
12. Coimbatore	1	0	1	319	76	395	8	1	9
13. Erode	45	0	45	294	2	296	5	0	5
14. Tiruchirapalli	0	0	0	54	9	63	4	0	4
15. Karur	0	0	0	93	0	93	1	0	1
16. Perambalur	0	0	0	46	26	72	1	0	1
17. Pudukottai	0	0	0	21	13	34	1	1	2
18. Thanjavur	0	0	0	2	19	21	1	9	10
19. Thiruvarur	0	0	0	0	2	2	21	0	21
20. Nagapattinam	0	0	0	0	14	14	6	7	13
21. Madurai	0	0	0	86	37	123	0	0	0
22. Theni	4	0	4	232	43	275	1	84	85
23. Dindigul	1	0	1	353	51	404	4	59	63
24. Ramanathapuram	0	0	0	93	0	93	0	0	0
25. Virudhunagar	0	0	0	189	0	189	3	0	3
26. Sivagangai	0	0	0	290	173	463	0	0	0
27. Tirunelveli	0	0	0	759	189	948	8	2	10
28. Thoothukudi	0	0	0	274	0	274	14	0	14
29. The Nilgiris	0	0	0	0	0	0	0	0	0
30. Kanyakumari	0	0	0	0	15	15	0	3	3
STATE	114	11	125	3351	781	4132	85	371	456

(Contd..)

TABLE - IV A

AREA UNDER FOOD CROPS 05-06

(in ha)

District	FRUITS								
	TOTAL CITRUS FRUITS			TOTAL FRESH AND CITRUS FRUITS			DRY FRUITS CASHEW NUT		
	Irrig.	un irrig.	Total	Irrig.	un irrig	Total	Irrig	un irrig	Total
1. Chennai	0	0	0	0	0	0	0	0	0
2. Kancheepuram	139	23	162	3867	1459	5326	92	387	479
3. Thiruvallur	28	45	73	6891	6585	13476	142	223	365
4. Cuddalore	42	78	120	4320	1427	5747	5	30145	30150
5. Villupuram	176	4	180	4180	743	4923	506	4291	4797
6. Vellore	69	20	89	8063	10323	18386	13	10	23
7. Thiruvannamalai	59	16	75	3421	480	3901	2	0	2
8. Salem	119	409	528	2808	2096	4904	0	25	25
9. Namakkal	65	151	216	2997	2129	5126	3	1	4
10. Dharmapuri	73	3	76	1086	8838	9924	1	0	1
11. Krishnagiri	49	12	61	2339	34860	37199	0	2	2
12. Coimbatore	377	86	463	11459	2119	13578	175	128	303
13. Erode	469	2	471	9619	75	9694	70	73	143
14. Tiruchirapalli	996	166	1162	10927	1810	12737	13	768	781
15. Karur	152	0	152	4738	126	4864	26	24	50
16. Perambalur	471	29	500	904	830	1734	0	35607	35607
17. Pudukottai	113	67	180	4345	919	5264	105	10936	11041
18. Thanjavur	22	43	65	5065	1067	6132	4	2443	2447
19. Thiruvarur	46	2	48	468	214	682	0	5	5
20. Nagapattinam	13	78	91	629	1356	1985	0	590	590
21. Madurai	178	38	216	4833	5507	10340	76	234	310
22. Theni	311	262	573	7391	7893	15284	623	4897	5520
23. Dindigul	769	4083	4852	7701	19802	27503	112	477	589
24. Ramanathapuram	116	30	146	492	30	522	0	375	375
25. Virudhunagar	459	0	459	3828	627	4455	48	34	82
26. Sivagangai	437	175	612	2944	464	3408	88	4512	4600
27. Tirunelveli	2701	196	2897	12388	2824	15212	1639	3380	5019
28. Thoothukudi	434	0	434	11250	6	11256	428	383	811
29. The Nilgiris	0	74	74	10	818	828	0	0	0
30. Kanyakumari	5	36	41	5514	2522	8036	0	1938	1938
STATE	8888	6128	15016	144477	117949	262426	4171	101888	106059

(Contd...)

TABLE - IV A

AREA UNDER FOOD CROPS 05-06

(in ha)

District	TOTAL FRESH,CITRUS AND DRY FRUITS			VEGETABLES					
				POTATO			TAPIOCA		
	Irrig.	un irrig.	Total	Irrig.	un irrig.	Total	Irrig	un irrig.	Total
1. Chennai	0	0	0	0	0	0	0	0	0
2. Kancheepuram	3959	1846	5805	0	0	0	0	0	0
3. Thiruvallur	7033	6808	13841	0	0	0	28	39	67
4. Cuddalore	4325	31572	35897	0	0	0	5745	0	5745
5. Villupuram	4686	5034	9720	0	0	0	9213	5928	15141
6. Vellore	8076	10333	18409	1	0	1	113	1	114
7. Thiruvannamalai	3423	480	3903	1	0	1	3342	73	3415
8. Salem	2808	2121	4929	0	0	0	13997	13010	27007
9. Namakkal	3000	2130	5130	0	0	0	9557	12768	22325
10. Dharmapuri	1087	8838	9925	0	0	0	5278	18789	24067
11. Krishnagiri	2339	34862	37201	131	0	131	483	703	1186
12. Coimbatore	11634	2247	13881	0	0	0	830	18	848
13. Erode	9689	148	9837	123	3	126	4942	1422	6364
14. Tiruchirapalli	10940	2578	13518	0	0	0	2418	3353	5771
15. Karur	4764	150	4914	0	0	0	2191	0	2191
16. Perambalur	904	36437	37341	0	0	0	4082	0	4082
17. Pudukottai	4450	11855	16305	0	0	0	21	0	21
18. Thanjavur	5069	3510	8579	0	0	0	199	0	199
19. Thiruvarur	468	219	687	0	0	0	140	0	140
20. Nagapattinam	629	1946	2575	0	0	0	214	0	214
21. Madurai	4909	5741	10650	0	0	0	52	0	52
22. Theni	8014	12790	20804	0	0	0	17	0	17
23. Dindigul	7813	20279	28092	512	2284	2796	237	0	237
24. Ramanathapuram	492	405	897	0	0	0	0	0	0
25. Virudhunagar	3876	661	4537	0	0	0	7	0	7
26. Sivagangai	3032	4976	8008	0	0	0	10	0	10
27. Tirunelveli	14027	6204	20231	0	0	0	39	102	141
28. Thoothukudi	11678	389	12067	0	0	0	10	0	10
29. The Nilgiris	10	818	828	210	1740	1950	0	58	58
30. Kanyakumari	5514	4460	9974	0	0	0	1232	6461	7693
STATE	**148648**	**219837**	**368485**	**978**	**4027**	**5005**	**64397**	**62725**	**127122**

(Contd ..)

TABLE - IV A

AREA UNDER FOOD CROPS 05-06

(in ha)

District	VEGETABLES								
	SWEET POTATO			ELEPHANT YAM			CARROT		
	Irrig.	un irrig.	Total	Irrig.	un irrig.	Total	Irrig.	un irrig.	Total
1. Chennai	0	0	0	0	0	0	0	0	0
2. Kancheepuram	10	13	23	0	0	0	0	0	0
3. Thiruvallur	17	0	17	0	0	0	0	0	0
4. Cuddalore	3	80	83	0	0	0	0	0	0
5. Villupuram	59	44	103	3	0	3	0	0	0
6. Vellore	7	0	7	4	0	4	0	0	0
7. Thiruvannamalai	13	0	13	4	0	4	0	0	0
8. Salem	58	1	59	45	3	48	0	0	0
9. Namakkal	324	6	330	6	0	6	0	0	0
10. Dharmapuri	200	0	200	0	0	0	0	0	0
11. Krishnagiri	9	0	9	1	0	1	87	0	87
12. Coimbatore	0	0	0	6	0	6	0	0	0
13. Erode	42	0	42	404	5	409	3	0	3
14. Tiruchirapalli	39	0	39	0	0	0	0	0	0
15. Karur	235	0	235	1	0	1	0	0	0
16. Perambalur	14	0	14	1	0	1	0	0	0
17. Pudukottai	3	0	3	0	0	0	0	0	0
18. Thanjavur	7	0	7	47	0	47	0	0	0
19. Thiruvarur	5	0	5	3	0	3	0	0	0
20. Nagapattinam	0	0	0	0	0	0	0	0	0
21. Madurai	56	0	56	13	0	13	0	0	0
22. Theni	5	0	5	2	0	2	0	0	0
23. Dindigul	54	0	54	0	0	0	298	687	985
24. Ramanathapuram	0	0	0	0	0	0	0	0	0
25. Virudhunagar	49	0	49	38	0	38	0	0	0
26. Sivagangai	1	0	1	0	0	0	0	0	0
27. Tirunelveli	35	0	35	21	0	21	0	0	0
28. Thoothukudi	27	0	27	184	0	184	0	0	0
29. The Nilgiris	0	1	1	0	8	8	385	2603	2988
30. Kanyakumari	0	0	0	1	7	8	0	0	0
STATE	**1272**	**145**	**1417**	**784**	**23**	**807**	**773**	**3290**	**4063**

(Contd...)

TABLE - IV A

AREA UNDER FOOD CROPS 05-06

(in ha)

District	VEGETABLES								
	BEET ROOT			YAM			COLACASSIA		
	Irrig	un irrig.	Total	Irrig.	un irrig.	Total	Irrig	un irrig.	Total
1. Chennai	0	0	0	0	0	0	0	0	0
2. Kancheepuram	0	0	0	0	0	0	0	0	0
3. Thiruvallur	0	0	0	0	0	0	0	0	0
4. Cuddalore	0	0	0	80	0	80	0	0	0
5. Villupuram	0	0	0	289	0	289	1	0	1
6. Vellore	1	0	1	47	0	47	213	0	213
7. Thiruvannamalai	1	0	1	71	0	71	130	0	130
8. Salem	0	0	0	30	0	30	0	0	0
9. Namakkal	1	0	1	1	0	1	0	0	0
10. Dharmapuri	0	0	0	0	0	0	0	0	0
11. Krishnagiri	84	0	84	6	0	6	0	0	0
12. Coimbatore	474	0	474	1	3	4	1	0	1
13. Erode	19	0	19	0	0	0	2	0	2
14. Tiruchirapalli	0	0	0	22	0	22	0	0	0
15. Karur	0	0	0	0	0	0	0	0	0
16. Perambalur	0	0	0	189	0	189	0	0	0
17. Pudukottai	0	0	0	3	0	3	0	0	0
18. Thanjavur	0	0	0	100	0	100	1	0	1
19. Thiruvarur	0	0	0	4	0	4	0	0	0
20. Nagapattinam	0	0	0	1	0	1	0	0	0
21. Madurai	0	0	0	13	0	13	6	0	6
22. Theni	407	0	407	0	0	0	0	0	0
23. Dindigul	46	0	46	2	0	2	0	0	0
24. Ramanathapuram	0	0	0	0	0	0	0	0	0
25. Virudhunagar	0	0	0	5	0	5	18	0	18
26. Sivagangai	0	0	0	14	0	14	0	0	0
27. Tirunelveli	0	0	0	0	0	0	49	0	49
28. Thoothukudi	0	0	0	1	0	1	1	2	3
29. The Nilgiris	1	257	258	0	0	0	0	0	0
30. Kanyakumari	0	0	0	0	0	0	14	0	14
STATE	1034	257	1291	879	3	882	436	2	438

(Contd ..)

342-21—16

TABLE - IV A

AREA UNDER FOOD CROPS 05-06

(in ha)

District	VEGETABLES								
	ONION			BRINJAL			LADY'S FINGER		
	Irrig.	un irrig.	Total	Irrig.	un irrig.	Total	Irrig.	un irrig.	Total
1. Chennai	0	0	0	0	0	0	0	0	0
2. Kancheepuram	0	0	0	428	0	428	405	0	405
3. Thiruvallur	0	0	0	261	0	261	120	0	120
4. Cuddalore	67	0	67	372	0	372	158	0	158
5. Villupuram	305	0	305	278	0	278	214	0	214
6. Vellore	36	0	36	556	0	556	528	0	528
7. Thiruvannamalai	27	0	27	156	0	156	93	0	93
8. Salem	462	7	469	636	1	637	453	1	454
9. Namakkal	2611	98	2709	226	1	227	113	0	113
10. Dharmapuri	155	0	155	153	0	153	122	0	122
11. Krishnagiri	75	0	75	323	0	323	69	0	69
12. Coimbatore	2366	0	2366	681	41	722	523	0	523
13. Erode	1879	0	1879	272	0	272	179	0	179
14. Tiruchirapalli	4130	4	4134	142	0	142	63	0	63
15. Karur	130	0	130	73	0	73	31	0	31
16. Perambalur	7820	1	7821	115	20	135	39	0	39
17. Pudukottai	0	0	0	83	0	83	26	0	26
18. Thanjavur	8	0	8	236	0	236	71	0	71
19. Thiruvarur	0	0	0	18	0	18	6	0	6
20. Nagapattinam	8	0	8	20	0	20	16	0	16
21. Madurai	1045	0	1045	215	0	215	164	0	164
22. Theni	478	0	478	372	0	372	137	0	137
23. Dindigul	3365	0	3365	651	0	651	595	0	595
24. Ramanathapuram	79	11	90	11	0	11	9	0	9
25. Virudhunagar	1153	0	1153	177	0	177	114	0	114
26. Sivagangai	18	8	26	58	0	58	16	0	16
27. Tirunelveli	1653	0	1653	324	0	324	267	0	267
28. Thoothukudi	205	965	1170	126	37	163	216	0	216
29. The Nilgiris	0	0	0	0	2	2	0	0	0
30. Kanyakumari	0	0	0	42	0	42	30	0	30
STATE	28075	1094	29169	7005	102	7107	4777	1	4778

(Contd. .)

TABLE - IV A

AREA UNDER FOOD CROPS 05-06

(in ha)

District	VEGETABLES								
	LAB LAB			CABBAGE			TOMATO		
	Irrig.	un irrig	Total	Irrig	un irrig	Total	Irrig	un irrig	Total
1 Chennai	0	0	0	0	0	0	0	0	0
2. Kancheepuram	9	0	9	0	0	0	33	0	33
3. Thiruvallur	11	147	158	0	0	0	6	0	6
4 Cuddalore	40	0	40	23	0	23	8	0	8
5. Villupuram	1	0	1	0	0	0	17	0	17
6. Vellore	130	50	180	2	0	2	615	0	615
7. Thiruvannamalai	8	0	8	0	0	0	155	0	155
8. Salem	77	4	81	0	0	0	1036	701	1737
9. Namakkal	1	0	1	3	0	3	285	0	285
10. Dharmapuri	8	0	8	1	0	1	1832	929	2761
11. Krishnagiri	31	0	31	400	0	400	3727	1	3728
12. Coimbatore	96	17	113	4	0	4	3161	1685	4846
13. Erode	128	0	128	32	0	32	542	0	542
14. Tiruchirapalli	26	0	26	0	0	0	332	0	332
15. Karur	5	0	5	0	0	0	110	0	110
16. Perambalur	53	0	53	0	0	0	101	0	101
17. Pudukottai	0	0	0	0	0	0	5	0	5
18. Thanjavur	0	0	0	0	0	0	1	0	1
19. Thiruvarur	4	0	4	0	0	0	1	0	1
20. Nagapattinam	10	0	10	0	0	0	1	0	1
21. Madurai	2	0	2	0	0	0	501	0	501
22. Theni	23	0	23	172	0	172	2371	23	2394
23. Dindigul	913	26	939	9	10	19	2489	0	2489
24. Ramanathapuram	0	0	0	0	0	0	9	0	9
25. Virudhunagar	1	0	1	0	0	0	182	0	182
26. Sivagangai	1	0	1	0	0	0	6	0	6
27. Tirunelveli	10	0	10	0	0	0	819	0	819
28. Thoothukudi	7	0	7	0	0	0	204	98	302
29. The Nilgiris	0	2	2	4	959	963	0	1	1
30. Kanyakumari	0	0	0	0	0	0	8	0	8
STATE	1595	246	1841	650	969	1619	18557	3438	21995

(Contd...)

TABLE - IV A

AREA UNDER FOOD CROPS 05-06

(in ha)

District	VEGETABLES								
	PUMPKIN			SNAKE GOURD			RIBBED GOURD		
	Irrig.	un irrig.	Total	Irrig.	un irrig.	Total	Irrig.	un irrig.	Total
1. Chennai	0	0	0	0	0	0	0	0	0
2. Kancheepuram	10	0	10	63	0	63	18	0	18
3. Thiruvallur	3	0	3	28	0	28	0	0	0
4. Cuddalore	3	0	3	123	0	123	2	0	2
5. Villupuram	19	0	19	39	0	39	1	0	1
6. Vellore	5	0	5	2	0	2	3	0	3
7. Thiruvannamalai	21	0	21	10	0	10	2	0	2
8. Salem	43	2206	2249	29	0	29	12	0	12
9. Namakkal	0	0	0	7	0	7	24	0	24
10. Dharmapuri	0	0	0	2	0	2	8	0	8
11. Krishnagiri	6	0	6	2	0	2	7	0	7
12. Coimbatore	662	364	1026	124	1	125	76	1	77
13. Erode	26	0	26	10	0	10	12	0	12
14. Tiruchirapalli	9	2	11	6	0	6	9	0	9
15. Karur	4	0	4	0	0	0	3	0	3
16. Perambalur	39	160	199	6	0	6	0	0	0
17. Pudukottai	0	0	0	1	0	1	0	0	0
18. Thanjavur	32	0	32	9	0	9	1	0	1
19. Thiruvarur	3	0	3	4	0	4	3	0	3
20. Nagapattinam	8	0	8	6	0	6	4	0	4
21. Madurai	0	0	0	4	0	4	1	0	1
22. Theni	8	0	8	13	0	13	0	0	0
23. Dindigul	33	0	33	43	0	43	2	0	2
24. Ramanathapuram	0	0	0	5	0	5	0	0	0
25. Virudhunagar	0	0	0	7	0	7	18	0	18
26. Sivagangai	0	0	0	0	0	0	0	0	0
27. Tirunelveli	26	0	26	41	0	41	1	0	1
28. Thoothukudi	1	0	1	10	0	10	12	0	12
29. The Nilgiris	0	0	0	0	0	0	0	0	0
30. Kanyakumari	2	0	2	22	0	22	0	0	0
STATE	**963**	**2732**	**3695**	**616**	**1**	**617**	**219**	**1**	**220**

(Contd...)

TABLE - IV A

AREA UNDER FOOD CROPS 05-06

(in ha)

District	VEGETABLES								
	BOTTLE GOURD			BITTER GOURD			ASH GOURD		
	Irrig.	un irrig.	Total	Irrig.	un irrig.	Total	Irrig.	un irrig.	Total
1. Chennai	0	0	0	0	0	0	0	0	0
2. Kancheepuram	1	0	1	54	0	54	23	0	23
3. Thiruvallur	30	0	30	35	0	35	7	0	7
4. Cuddalore	0	0	0	128	12	140	9	0	9
5. Villupuram	2	0	2	28	0	28	74	0	74
6. Vellore	0	0	0	39	0	39	5	0	5
7. Thiruvannamalai	7	0	7	21	1	22	1	0	1
8. Salem	11	0	11	84	0	84	1	0	1
9. Namakkal	1	0	1	20	0	20	0	0	0
10. Dharmapuri	0	0	0	13	0	13	0	0	0
11. Krishnagiri	0	1	1	30	0	30	3	0	3
12. Coimbatore	30	1	31	177	0	177	78	8	86
13. Erode	1	0	1	11	0	11	152	0	152
14. Tiruchirapalli	0	0	0	24	0	24	9	3	12
15. Karur	1	0	1	9	0	9	17	0	17
16. Perambalur	2	0	2	13	0	13	14	110	124
17. Pudukottai	0	0	0	0	0	0	5	0	5
18. Thanjavur	0	0	0	11	0	11	2	0	2
19. Thiruvarur	3	0	3	5	0	5	3	0	3
20. Nagapattinam	2	0	2	8	0	8	6	0	6
21. Madurai	1	0	1	14	0	14	6	0	6
22. Theni	3	0	3	16	0	16	9	0	9
23. Dindigul	20	0	20	263	0	263	0	0	0
24. Ramanathapuram	0	0	0	9	0	9	0	0	0
25. Virudhunagar	7	0	7	28	0	28	3	0	3
26. Sivagangai	0	0	0	0	1	1	2	0	2
27. Tirunelveli	14	0	14	26	0	26	18	0	18
28. Thoothukudi	3	0	3	81	65	146	7	0	7
29. The Nilgiris	0	0	0	0	0	0	0	0	0
30. Kanyakumari	0	0	0	16	0	16	0	0	0
STATE	**139**	**2**	**141**	**1163**	**79**	**1242**	**454**	**121**	**575**

(Contd. .)

TABLE - IV A

AREA UNDER FOOD CROPS 05-06

(in ha)

District	VEGETABLES								
	CUCUMBER			BEANS			KARAMANIKAI		
	Irrig	un irrig	Total	Irrig	un irrig	Total	Irrig	un irrig	Total
1. Chennai	0	0	0	0	0	0	0	0	0
2. Kancheepuram	59	0	59	0	0	0	225	0	225
3. Thiruvallur	3	1	4	0	0	0	3	0	3
4. Cuddalore	7	0	7	0	0	0	5	0	5
5. Villupuram	12	0	12	4	0	4	0	0	0
6. Vellore	3	0	3	62	3	65	0	13	13
7. Thiruvannamalai	3	0	3	98	0	98	1	0	1
8. Salem	6	0	6	0	110	110	0	1	1
9. Namakkal	1	0	1	0	10	10	0	0	0
10. Dharmapuri	2	0	2	1	0	1	0	0	0
11. Krishnagiri	27	0	27	576	0	576	0	0	0
12. Coimbatore	38	2	40	20	0	20	100	3	103
13. Erode	19	0	19	82	23	105	201	0	201
14. Tiruchirapalli	24	0	24	0	0	0	1	0	1
15. Karur	0	0	0	1	0	1	0	0	0
16. Perambalur	0	0	0	0	0	0	0	0	0
17. Pudukottai	29	0	29	0	0	0	0	0	0
18. Thanjavur	20	0	20	1	0	1	0	0	0
19. Thiruvarur	5	0	5	0	0	0	0	0	0
20. Nagapattinam	6	0	6	0	0	0	0	0	0
21. Madurai	70	0	70	0	0	0	0	0	0
22. Theni	71	0	71	378	0	378	0	0	0
23. Dindigul	83	0	83	1093	164	1257	23	0	23
24. Ramanathapuram	4	0	4	0	0	0	0	0	0
25. Virudhunagar	2	2	4	0	0	0	1	0	1
26. Sivagangai	20	0	20	0	0	0	0	0	0
27. Tirunelveli	38	0	38	0	0	0	0	0	0
28. Thoothukudi	33	0	33	0	0	0	0	0	0
29. The Nilgiris	0	0	0	3	540	543	0	0	0
30. Kanyakumari	54	0	54	0	0	0	0	0	0
STATE	**639**	**5**	**644**	**2319**	**850**	**3169**	**560**	**17**	**577**

(Contd...)

TABLE - IV A

AREA UNDER FOOD CROPS 05-06

(in ha)

District	VEGETABLES								
	DRUMSTICK			CAULIFLOWER			RADDISH		
	Irrig	un irrig	Total	Irrig	un irrig	Total	Irrig	un irrig	Total
1. Chennai	0	0	0	0	0	0	0	0	0
2. Kancheepuram	3	0	3	0	0	0	9	0	9
3. Thiruvallur	3	0	3	0	0	0	2	0	2
4. Cuddalore	286	3	289	3	0	3	22	0	22
5. Villupuram	21	0	21	0	0	0	0	0	0
6. Vellore	34	4	38	0	0	0	28	0	28
7. Thiruvannamalai	2	0	2	0	0	0	24	0	24
8. Salem	11	2	13	0	0	0	17	0	17
9. Namakkal	6	0	6	1	0	1	1	0	1
10. Dharmapuri	2	0	2	0	0	0	7	0	7
11. Krishnagiri	9	1	10	14	0	14	24	0	24
12. Coimbatore	33	10	43	85	0	85	11	0	11
13. Erode	574	1	575	5	0	5	0	0	0
14. Tiruchirapalli	41	2	43	2	0	2	0	0	0
15. Karur	848	43	891	0	0	0	3	0	3
16. Perambalur	127	13	140	0	0	0	8	0	8
17. Pudukottai	6	4	10	0	0	0	0	0	0
18. Thanjavur	5	27	32	0	0	0	109	0	109
19. Thiruvarur	0	9	9	0	0	0	3	0	3
20. Nagapattinam	0	17	17	0	0	0	3	0	3
21. Madurai	147	119	266	2	0	2	1	0	1
22. Theni	962	55	1017	47	0	47	0	0	0
23. Dindigul	1503	1	1504	446	0	446	21	8	29
24. Ramanathapuram	15	6	21	0	0	0	0	0	0
25. Virudhunagar	34	0	34	0	0	0	0	0	0
26. Sivagangai	2	4	6	0	0	0	0	0	0
27. Tirunelveli	23	49	72	0	0	0	0	0	0
28. Thoothukudi	1095	406	1501	0	0	0	10	0	10
29. The Nilgiris	0	0	0	0	26	26	0	164	164
30. Kanyakumari	1	6	7	0	0	0	0	0	0
STATE	**5793**	**782**	**6575**	**605**	**26**	**631**	**303**	**172**	**475**

(Contd.)

TABLE - IV A

AREA UNDER FOOD CROPS 05-06

(in ha)

District	VEGETABLES								
	GREENS			CLUSTER BEANS			OTHER VEGETABLES		
	Irrig	un irrig	Total	Irrig.	un irrig	Total	Irrig	un irrig	Total
1. Chennai	0	0	0	0	0	0	0	0	0
2. Kancheepuram	141	0	141	0	0	0	3	0	3
3. Thiruvallur	62	1	63	0	0	0	14	0	14
4. Cuddalore	14	0	14	29	0	29	1	0	1
5. Villupuram	57	0	57	0	0	0	288	0	288
6. Vellore	137	0	137	20	0	20	1	0	1
7. Thiruvannamalai	11	0	11	1	0	1	26	1	27
8. Salem	111	0	111	5	0	5	0	0	0
9. Namakkal	9	0	9	0	0	0	0	0	0
10. Dharmapuri	21	0	21	0	0	0	6	0	6
11. Krishnagiri	28	0	28	0	0	0	42	0	42
12. Coimbatore	64	0	64	73	2	75	42	0	42
13. Erode	9	0	9	4	0	4	0	0	0
14. Tiruchirapalli	7	0	7	15	0	15	1	0	1
15. Karur	5	0	5	0	0	0	3	0	3
16. Perambalur	0	0	0	2	0	2	0	0	0
17. Pudukottai	2	0	2	0	0	0	0	0	0
18. Thanjavur	7	0	7	34	0	34	0	0	0
19. Thiruvarur	41	0	41	0	0	0	0	0	0
20. Nagapattinam	20	0	20	2	0	2	0	0	0
21. Madurai	38	1	39	0	0	0	45	8	53
22. Theni	41	1	42	9	0	9	122	1	123
23. Dindigul	28	0	28	136	0	136	391	217	608
24. Ramanathapuram	3	0	3	4	0	4	0	0	0
25. Virudhunagar	36	0	36	18	0	18	5	0	5
26. Sivagangai	1	0	1	0	0	0	0	0	0
27. Tirunelveli	28	0	28	21	0	21	185	0	185
28. Thoothukudi	24	1	25	0	0	0	420	109	529
29. The Nilgiris	0	0	0	0	0	0	1	289	290
30. Kanyakumari	31	0	31	0	0	0	47	0	47
STATE	976	4	980	373	2	375	1643	625	2268

(Contd...)

TABLE - IV A

AREA UNDER FOOD CROPS 05-06

(in ha)

District	TOTAL VEGETABLES			TOTAL FRUITS AND VEGETABLES			TOTAL FOOD CROPS		
	Irrig	un irrig	Total	Irrig	un irrig	Total	Irrig	un irrig	Total
1. Chennai	0	0	0	0	0	0	0	0	0
2. Kancheepuram	1494	13	1507	5453	1859	7312	126321	7651	133972
3. Thiruvallur	633	188	821	7666	6996	14662	110294	22231	132525
4. Cuddalore	7128	95	7223	11453	31667	43120	162967	72771	235738
5. Villupuram	10925	5972	16897	15611	11006	26617	244685	52034	296719
6. Vellore	2592	71	2663	10668	10404	21072	91584	50913	142497
7. Thiruvannamalai	4229	75	4304	7652	555	8207	180161	20801	200962
8 Salem	17124	16047	33171	19932	18168	38100	85678	63606	149284
9. Namakkal	13198	12883	26081	16198	15013	31211	65343	41106	106449
10. Dharmapuri	7811	19718	27529	8898	28556	37454	58862	99103	157965
11. Krishnagiri	6194	706	6900	8533	35568	44101	37636	117175	154811
12. Coimbatore	9756	2156	11912	21390	4403	25793	68855	111718	180573
13. Erode	9673	1454	11127	19362	1602	20964	123179	35800	158979
14. Tiruchirapalli	7320	3364	10684	18260	5942	24202	107716	60337	168053
15. Karur	3670	43	3713	8434	193	8627	39205	30895	70100
16. Perambalur	12625	304	12929	13529	36741	50270	69104	120620	189724
17. Pudukottai	184	4	188	4634	11859	16493	104660	22585	127245
18. Thanjavur	901	27	928	5970	3537	9507	177538	19667	197205
19. Thiruvarur	251	9	260	719	228	947	161361	64981	226342
20. Nagapattinam	335	17	352	964	1963	2927	148647	82652	231299
21. Madurai	2396	128	2524	7305	5869	13174	85192	38570	123762
22. Theni	5663	80	5743	13677	12870	26547	43962	43608	87570
23. Dindigul	13256	3397	16653	21069	23676	44745	67282	124152	191434
24. Ramanathapuram	148	17	165	640	422	1062	59016	104058	163074
25. Virudhunagar	1903	2	1905	5779	663	6442	46541	50875	97416
26. Sivagangai	149	13	162	3181	4989	8170	80808	26495	107303
27. Tirunelveli	3638	151	3789	17665	6355	24020	118086	45510	163596
28. Thoothukudi	2677	1683	4360	14355	2072	16427	37959	105847	143806
29. The Nilgiris	604	6650	7254	614	7468	8082	639	13443	14082
30. Kanyakumari	1500	6474	7974	7014	10934	17948	28937	17045	45982
STATE	**147977**	**81741**	**229718**	**296625**	**301578**	**598203**	**2732218**	**1666249**	**4398467**

(Concluded)

TABLE - IV A

AREA UNDER NON FOOD CROPS 05-06

(in ha)

District	FIBRE											
	COTTON											
	MCU-4			MCU-5			MCU-7			MCU - 12		
	irrig	un irrig	Total	irrig	un irrig	Total	irrig	un irrig	Total	irrig	un irrig	Total
1. Chennai	0	0	0	0	0	0	0	0	0	0	0	0
2. Kancheepuram	0	0	0	0	0	0	0	0	0	0	0	0
3. Thiruvallur	0	0	0	0	0	0	0	0	0	0	0	0
4. Cuddalore	0	0	0	0	0	0	180	333	513	0	0	0
5. Villupuram	0	0	0	1748	925	2673	0	0	0	0	0	0
6. Vellore	0	0	0	0	0	0	0	0	0	0	0	0
7. Thiruvannamalai	432	18	450	462	19	481	161	10	171	0	0	0
8. Salem	0	0	0	2914	2281	5195	0	0	0	0	0	0
9. Namakkal	0	0	0	393	123	516	0	0	0	0	0	0
10. Dharmapuri	0	0	0	1315	820	2135	0	0	0	0	0	0
11. Krishnagiri	0	0	0	306	73	379	0	0	0	0	0	0
12. Coimbatore	0	0	0	256	1344	1600	16	0	16	0	0	0
13. Erode	0	0	0	1221	0	1221	0	0	0	0	0	0
14. Tiruchirapalli	0	0	0	56	2560	2616	18	79	97	0	0	0
15. Karur	0	0	0	210	90	300	0	0	0	0	0	0
16. Perambalur	0	0	0	0	415	415	0	6	6	0	0	0
17. Pudukottai	2	1	3	43	1	44	4	20	24	0	0	0
18. Thanjavur	0	0	0	0	0	0	540	4	544	0	0	0
19. Thiruvarur	0	0	0	0	0	0	1431	0	1431	0	0	0
20. Nagapattinam	0	0	0	0	0	0	0	0	0	0	0	0
21. Madurai	0	0	0	1280	2217	3497	12	6	18	0	0	0
22. Theni	0	0	0	159	0	159	0	0	0	0	0	0
23. Dindigul	0	0	0	683	351	1034	0	0	0	0	0	0
24. Ramanathapuram	0	0	0	0	0	0	521	860	1381	0	0	0
25. Virudhunagar	0	0	0	304	134	438	0	0	0	0	0	0
26. Sivagangai	9	1	10	71	49	120	0	0	0	0	0	0
27. Tirunelveli	0	0	0	0	0	0	0	0	0	0	0	0
28. Thoothukudi	0	0	0	0	0	0	0	0	0	0	0	0
29. The Nilgiris	0	0	0	0	0	0	0	0	0	0	0	0
30. Kanyakumari	0	0	0	0	0	0	0	0	0	0	0	0
STATE	**443**	**20**	**463**	**11421**	**11402**	**22823**	**2883**	**1318**	**4201**	**0**	**0**	**0**

(Contd ...)

TABLE - IV A

AREA UNDER NON FOOD CROPS 05-06

(in ha)

District	FIBRE											
	COTTON											
	KARUNGANNI						VARA LAKSHMI			LAKSHMI		
	ordinary			K - 6								
	Irrig	Unirri	Total	Irrig	Unirri	Total	irrig	un irrig	total	irrig	un irrig	total
1. Chennai	0	0	0	0	0	0	0	0	0	0	0	0
2 Kancheepuram	0	0	0	0	0	0	0	0	0	0	0	0
3. Thiruvallur	0	0	0	0	0	0	0	0	0	0	0	0
4. Cuddalore	0	0	0	0	0	0	0	0	0	0	0	0
5 Villupuram	0	0	0	0	0	0	0	0	0	0	0	0
6. Vellore	0	0	0	0	0	0	0	0	0	0	0	0
7 Thiruvannamalai	0	0	0	0	0	0	223	13	236	6	1	7
8 Salem	0	0	0	0	0	0	0	0	0	0	0	0
9. Namakkal	0	0	0	0	0	0	0	0	0	0	0	0
10 Dharmapuri	0	0	0	0	0	0	0	0	0	0	0	0
11. Krishnagiri	0	0	0	0	0	0	3	0	3	0	0	0
12 Coimbatore	0	0	0	0	0	0	0	0	0	0	0	0
13. Erode	0	0	0	0	0	0	248	0	248	0	0	0
14 Tiruchirapalli	42	0	42	0	0	0	442	102	544	0	0	0
15. Karur	0	0	0	0	0	0	0	0	0	0	0	0
16. Perambalur	0	0	0	0	0	0	0	0	0	0	0	0
17. Pudukottai	0	0	0	0	0	0	3	0	3	0	0	0
18. Thanjavur	0	0	0	0	0	0	0	0	0	0	0	0
19. Thiruvarur	0	0	0	0	0	0	0	0	0	0	0	0
20. Nagapattinam	0	0	0	0	0	0	0	0	0	0	0	0
21. Madurai	0	0	0	0	0	0	0	0	0	0	0	0
22. Theni	0	0	0	0	0	0	0	0	0	0	0	0
23. Dindigul	0	0	0	0	0	0	42	0	42	0	0	0
24. Ramanathapuram	0	0	0	0	0	0	0	0	0	0	0	0
25. Virudhunagar	0	0	0	0	0	0	0	0	0	0	0	0
26. Sivagangai	0	0	0	0	0	0	0	0	0	0	0	0
27. Tirunelveli	0	0	0	0	0	0	0	0	0	0	0	0
28. Thoothukudi	0	0	0	0	0	0	0	0	0	0	0	0
29. The Nilgiris	0	0	0	0	0	0	0	0	0	0	0	0
30. Kanyakumari	0	0	0	0	0	0	0	0	0	0	0	0
STATE	42	0	42	0	0	0	961	115	1076	6	1	7

(Contd..)

TABLE - IV A

AREA UNDER NON FOOD CROPS 05-06

(in ha)

District	FIBRE											
	COTTON											
	SVPR			LRA - 5166			SUPRIYA			OTHER COTTON		
	irrig	un irrig	total	irrig	un irrig	total	irrig	un irrig	total	irrig	un irrig	total
1. Chennai	0	0	0	0	0	0	0	0	0	0	0	0
2. Kancheepuram	0	0	0	0	0	0	0	0	0	114	0	114
3. Thiruvallur	0	0	0	0	0	0	0	0	0	0	8	8
4. Cuddalore	0	0	0	188	5	193	0	0	0	10	614	624
5. Villupuram	0	0	0	1200	725	1925	0	0	0	402	23	425
6. Vellore	0	0	0	0	0	0	0	0	0	322	6691	7013
7. Thiruvannamalai	0	0	0	51	11	62	1	0	1	299	5	304
8. Salem	0	0	0	765	2243	3008	0	0	0	4381	2347	6728
9. Namakkal	0	0	0	0	0	0	0	0	0	2179	445	2624
10. Dharmapuri	0	0	0	464	1486	1950	0	0	0	595	1900	2495
11. Krishnagiri	0	0	0	0	131	131	0	0	0	823	939	1762
12. Coimbatore	0	0	0	1464	3344	4808	0	0	0	0	12	12
13. Erode	0	0	0	1986	107	2093	0	0	0	1076	14	1090
14. Tiruchirapalli	0	0	0	0	0	0	0	0	0	0	0	0
15. Karur	0	0	0	0	0	0	0	0	0	0	0	0
16. Perambalur	0	0	0	0	0	0	0	0	0	51	3709	3760
17. Pudukottai	0	0	0	0	0	0	0	0	0	0	0	0
18. Thanjavur	0	0	0	0	0	0	0	0	0	241	0	241
19. Thiruvarur	0	0	0	0	0	0	0	0	0	0	0	0
20. Nagapattinam	0	0	0	0	0	0	0	0	0	1849	282	2131
21. Madurai	921	2575	3496	0	3247	3247	174	0	174	0	0	0
22. Theni	115	61	176	60	19	79	1154	720	1874	66	100	166
23. Dindigul	0	0	0	495	110	605	32	0	32	262	24	286
24. Ramanathapuram	0	0	0	92	1487	1579	0	0	0	183	590	773
25. Virudhunagar	1765	1872	3637	6	9746	9752	31	9	40	0	0	0
26. Sivagangai	63	52	115	18	21	39	0	0	0	0	0	0
27. Tirunelveli	0	0	0	0	0	0	0	0	0	3581	1357	4938
28. Thoothukudi	0	0	0	0	0	0	0	0	0	750	5870	6620
29. The Nilgiris	0	0	0	0	0	0	0	0	0	0	0	0
30. Kanyakumari	0	0	0	0	0	0	0	0	0	0	0	0
STATE	2864	4560	7424	6789	22682	29471	1392	729	2121	17184	24930	42114

(Contd...)

TABLE - IV A

AREA UNDER NON FOOD CROPS 05-06

(in ha)

District	FIBRE														
	TOTAL COTTON			SUNHEMP			MESTA			OTHER FIBRE			TOTAL FIBRE		
	irrig	un irrig	Total	irrig	un irrig	Total	irrig	un irrig.	Total	irrig	un irrig	Total	irrig	un irrig	Total
1 Chennai	0	0	0	0	0	0	0	0	0	0	0	0	0	0	0
2. Kancheepuram	114	0	114	0	0	0	0	0	0	0	0	0	114	0	114
3. Thiruvallur	0	8	8	0	0	0	0	0	0	0	0	0	0	8	8
4. Cuddalore	378	952	1330	0	0	0	0	0	0	0	0	0	378	952	1330
5. Villupuram	3350	1673	5023	0	0	0	0	0	0	0	0	0	3350	1673	5023
6. Vellore	322	6691	7013	6	0	6	0	0	0	0	0	0	328	6691	7019
7. Thiruvannamalai	1635	77	1712	0	0	0	0	0	0	0	0	0	1635	77	1712
8. Salem	8060	6871	14931	0	1	1	0	1	1	0	0	0	8060	6873	14933
9. Namakkal	2572	568	3140	0	0	0	0	0	0	0	0	0	2572	568	3140
10. Dharmapuri	2374	4206	6580	0	0	0	0	0	0	0	0	0	2374	4206	6580
11. Krishnagiri	1132	1143	2275	0	0	0	0	0	0	0	0	0	1132	1143	2275
12. Coimbatore	1736	4700	6436	0	0	0	0	0	0	0	0	0	1736	4700	6436
13. Erode	4531	121	4652	0	0	0	0	0	0	0	0	0	4531	121	4652
14. Tiruchirapalli	558	2741	3299	0	0	0	0	0	0	0	0	0	558	2741	3299
15. Karur	210	90	300	0	0	0	0	0	0	0	0	0	210	90	300
16. Perambalur	51	4130	4181	0	0	0	0	0	0	0	0	0	51	4130	4181
17. Pudukottai	52	22	74	0	0	0	0	0	0	0	0	0	52	22	74
18. Thanjavur	781	4	785	0	0	0	0	0	0	0	0	0	781	4	785
19. Thiruvarur	1431	0	1431	0	1	1	0	0	0	0	0	0	1431	1	1432
20. Nagapattinam	1849	282	2131	0	0	0	0	0	0	0	0	0	1849	282	2131
21. Madurai	2387	8045	10432	0	0	0	0	0	0	0	0	0	2387	8045	10432
22. Theni	1554	900	2454	0	0	0	0	0	0	0	0	0	1554	900	2454
23. Dindigul	1514	485	1999	2	0	2	0	0	0	0	0	0	1516	485	2001
24. Ramanathapuram	796	2937	3733	0	0	0	0	0	0	0	0	0	796	2937	3733
25. Virudhunagar	2106	11761	13867	0	0	0	0	0	0	0	0	0	2106	11761	13867
26. Sivagangai	161	123	284	0	0	0	0	0	0	0	0	0	161	123	284
27. Tirunelveli	3581	1357	4938	0	0	0	0	0	0	0	0	0	3581	1357	4938
28. Thoothukudi	750	5870	6620	0	0	0	0	0	0	0	0	0	750	5870	6620
29. The Nilgiris	0	0	0	0	0	0	0	0	0	0	0	0	0	0	0
30. Kanyakumari	0	0	0	0	0	0	0	0	0	0	0	0	0	0	0
STATE	43985	65757	109742	8	2	10	0	1	1	0	0	0	43993	65760	109753

(Contd ...)

TABLE - IV A
AREA UNDER NON FOOD CROPS 05-06

(in ha)

District	OIL SEEDS								
	EDIBLE OIL SEEDS								
	GROUNDNUT			GINGELLY			COCONUT		
	irrig	un irrig	total	irrig	un irrig	total	irrig	un irrig	total
1. Chennai	0	0	0	0	0	0	0	0	0
2. Kancheepuram	19207	5109	24316	2078	126	2204	2341	2292	4633
3. Thiruvallur	12795	5489	18284	1087	524	1611	983	501	1484
4. Cuddalore	11115	10274	21389	305	2325	2630	2190	532	2722
5. Villupuram	23959	34293	58252	1584	5256	6840	1725	506	2231
6. Vellore	8448	51394	59842	352	442	794	21129	1969	23098
7. Thiruvannamalai	32018	62745	94763	771	269	1040	574	323	897
8. Salem	5198	27004	32202	620	1553	2173	12730	4	12734
9. Namakkal	6201	41438	47639	403	135	538	4801	318	5119
10. Dharmapuri	4249	13156	17405	26	141	167	9131	0	9131
11. Krishnagiri	529	21849	22378	24	235	259	15264	0	15264
12. Coimbatore	5731	16784	22515	340	1138	1478	101541	0	101541
13. Erode	11537	35453	46990	11301	2049	13350	18472	0	18472
14. Tiruchirapalli	4676	12787	17463	353	72	425	5379	1049	6428
15. Karur	6598	2289	8887	769	5889	6658	4704	0	4704
16. Perambalur	5487	21769	27256	289	2341	2630	792	56	848
17. Pudukottai	3759	21175	24934	108	541	649	2206	3832	6038
18. Thanjavur	3945	3329	7274	621	5378	5999	9386	16901	26287
19. Thiruvarur	1799	48	1847	197	2117	2314	306	5065	5371
20. Nagapattinam	665	2070	2735	5	132	137	25	3825	3850
21. Madurai	2591	4850	7441	22	1245	1267	7149	3498	10647
22. Theni	951	1583	2534	43	556	599	15339	3	15342
23. Dindigul	12478	9592	22070	148	1311	1459	23643	1155	24798
24. Ramanathapuram	68	7928	7996	24	1614	1638	8526	0	8526
25. Virudhunagar	467	8916	9383	43	2663	2706	8500	0	8500
26. Sivagangai	2209	4200	6409	2	112	114	5666	186	5852
27. Tirunelveli	2553	2009	4562	86	2026	2112	12442	3288	15730
28. Thoothukudi	472	1575	2047	77	3250	3327	5981	7	5988
29. The Nilgiris	0	0	0	0	0	0	1	59	60
30. Kanyakumari	0	22	22	0	0	0	9388	14832	24220
STATE	**189705**	**429130**	**618835**	**21678**	**43440**	**65118**	**310314**	**60201**	**370515**

(Contd...)

TABLE - IV A

AREA UNDER NON FOOD CROPS 05-06

(in ha)

District	OIL SEEDS								
	EDIBLE OIL SEEDS								
	MUSTARD			SUN FLOWER			SOYA BEANS		
	irrig	un irrig	total	irrig	un irrig	total	irrig	un irrig	total
1. Chennai	0	0	0	0	0	0	0	0	0
2. Kancheepuram	0	0	0	42	4	46	0	0	0
3 Thiruvallur	0	0	0	133	28	161	9	32	41
4. Cuddalore	0	0	0	29	947	976	0	0	0
5. Villupuram	0	4	4	971	24	995	0	0	0
6. Vellore	0	8	8	84	5	89	11	0	11
7 Thiruvannamalai	3	3	6	168	14	182	1	0	1
8 Salem	0	6	6	182	145	327	16	0	16
9. Namakkal	0	19	19	297	258	555	0	0	0
10. Dharmapuri	0	15	15	217	140	357	0	0	0
11 Krishnagiri	0	415	415	55	3	58	0	0	0
12. Coimbatore	0	0	0	269	13	282	11	8	19
13 Erode	0	58	58	1711	3	1714	13	0	13
14 Tiruchirapalli	0	0	0	942	1480	2422	0	0	0
15 Karur	0	0	0	3306	76	3382	1	0	1
16 Perambalur	0	0	0	282	233	515	0	0	0
17. Pudukottai	0	0	0	5	0	5	0	0	0
18. Thanjavur	0	0	0	123	19	142	278	74	352
19. Thiruvarur	0	0	0	2	0	2	0	0	0
20. Nagapattinam	0	0	0	24	0	24	72	0	72
21. Madurai	0	0	0	71	253	324	0	0	0
22. Theni	0	0	0	53	54	107	0	0	0
23. Dindigul	0	0	0	1449	213	1662	3	8	11
24. Ramanathapuram	0	0	0	0	47	47	0	0	0
25. Virudhunagar	0	0	0	176	317	493	0	0	0
26. Sivagangai	0	0	0	11	2	13	0	0	0
27. Tirunelveli	0	0	0	876	30	906	14	11	25
28. Thoothukudi	0	0	0	121	1149	1270	0	68	68
29. The Nilgiris	0	0	0	0	0	0	0	0	0
30. Kanyakumari	0	0	0	0	0	0	0	0	0
STATE	3	528	531	11599	5457	17056	429	201	630

(Contd)

TABLE - IV A

AREA UNDER NON FOOD CROPS 05-06

(in ha)

District	OIL SEEDS								
	EDIBLE OIL SEEDS								
	OIL PALM			OTHERS			TOTAL EDIBLE OIL SEEDS		
	irrig	un irrig	total	irrig	un irrig	total	irrig	un irrig	total
1. Chennai	0	0	0	0	0	0	0	0	0
2. Kancheepuram	0	0	0	0	0	0	23668	7531	31199
3. Thiruvallur	4	1	5	0	0	0	15011	6575	21586
4. Cuddalore	0	1	1	0	0	0	13639	14079	27718
5. Villupuram	0	0	0	0	0	0	28239	40083	68322
6. Vellore	0	0	0	0	0	0	30024	53818	83842
7. Thiruvannamalai	0	1	1	0	4	4	33535	63359	96894
8. Salem	0	0	0	0	0	0	18746	28712	47458
9. Namakkal	0	11	11	0	0	0	11702	42179	53881
10. Dharmapuri	0	0	0	0	0	0	13623	13452	27075
11. Krishnagiri	0	0	0	0	0	0	15872	22502	38374
12. Coimbatore	0	0	0	0	0	0	107892	17943	125835
13. Erode	0	0	0	0	0	0	43034	37563	80597
14. Tiruchirapalli	87	0	87	0	0	0	11437	15388	26825
15. Karur	20	0	20	0	0	0	15398	8254	23652
16. Perambalur	129	0	129	0	0	0	6979	24399	31378
17. Pudukottai	0	0	0	0	0	0	6078	25548	31626
18. Thanjavur	161	79	240	0	0	0	14514	25780	40294
19. Thiruvarur	184	32	216	0	0	0	2488	7262	9750
20. Nagapattinam	177	0	177	0	0	0	968	6027	6995
21. Madurai	0	0	0	0	0	0	9833	9846	19679
22. Theni	49	3	52	0	0	0	16435	2199	18634
23. Dindigul	0	0	0	0	0	0	37721	12279	50000
24. Ramanathapuram	0	0	0	0	0	0	8618	9589	18207
25. Virudhunagar	0	0	0	0	0	0	9186	11896	21082
26. Sivagangai	0	0	0	0	0	0	7888	4500	12388
27. Tirunelveli	0	8	8	0	0	0	15971	7372	23343
28. Thoothukudi	4	0	4	0	0	0	6655	6049	12704
29. The Nilgiris	0	0	0	0	0	0	1	59	60
30. Kanyakumari	0	0	0	0	0	0	9388	14854	24242
STATE	**815**	**136**	**951**	**0**	**4**	**4**	**534543**	**539097**	**1073640**

(Contd...)

TABLE - IV A

AREA UNDER NON FOOD CROPS 05-06

(in ha)

District	OIL SEEDS											
	NON EDIBLE OIL SEEDS											
	CASTOR			NIGER SEED			JATROPAH			NEEM		
	irrig	un irrig	total	irrig	un irrig	total	irrig	un irrig	total	irrig	un irrig	total
1. Chennai	0	0	0	0	0	0	0	0	0	0	0	0
2. Kancheepuram	8	4	12	0	0	0	7	0	7	2	0	2
3. Thiruvallur	3	2	5	0	0	0	0	0	0	0	0	0
4. Cuddalore	0	206	206	0	0	0	55	9	64	0	6	6
5. Villupuram	135	12	147	0	0	0	0	8	8	0	1	1
6. Vellore	2	255	257	0	90	90	0	6	6	5	0	5
7. Thiruvannamalai	42	40	82	0	0	0	17	39	56	5	1	6
8. Salem	76	458	534	0	0	0	2	2	4	0	7	7
9. Namakkal	1012	2169	3181	0	2	2	5	2	7	1	27	28
10. Dharmapuri	0	162	162	0	0	0	0	0	0	0	0	0
11. Krishnagiri	1	618	619	0	511	511	0	1	1	0	34	34
12. Coimbatore	94	392	486	0	0	0	21	229	250	1	15	16
13. Erode	72	1224	1296	0	0	0	25	42	67	3	8	11
14. Tiruchirapalli	10	401	411	16	16	32	0	0	0	25	19	44
15. Karur	102	142	244	0	0	0	0	0	0	0	8	8
16. Perambalur	1	124	125	0	0	0	3	9	12	0	37	37
17. Pudukottai	4	1	5	0	0	0	7	13	20	0	8	8
18. Thanjavur	1	2	3	0	0	0	0	0	0	2	71	73
19. Thiruvarur	0	1	1	0	0	0	0	0	0	0	9	9
20. Nagapattinam	0	0	0	0	0	0	0	0	0	0	30	30
21. Madurai	23	49	72	0	0	0	20	21	41	6	275	281
22. Theni	8	91	99	0	0	0	94	32	126	3	73	76
23. Dindigul	87	40	127	0	0	0	19	1	20	20	7	27
24. Ramanathapuram	13	2	15	0	0	0	0	1	1	0	184	184
25. Virudhunagar	27	19	46	0	0	0	42	89	131	151	539	690
26. Sivagangai	0	1	1	0	3	3	0	5	5	0	1	1
27. Tirunelveli	48	8	56	0	0	0	0	21	21	69	168	237
28. Thoothukudi	43	51	94	0	0	0	43	8	51	9	340	349
29. The Nilgiris	0	0	0	0	0	0	0	0	0	0	0	0
30. Kanyakumari	0	105	105	0	0	0	0	0	0	0	11	11
STATE	1812	6579	8391	16	622	638	360	538	898	302	1879	2181

(Contd..)

TABLE - IV A

AREA UNDER NON FOOD CROPS 05-06

(in ha)

District	OILSEEDS								
	OTHERS			TOTAL NON EDIBLE OIL SEEDS			TOTAL EDIBLE & NON- EDIBLE OIL SEEDS		
	irrig	un irrig	total	irrig	un irrig	total	irrig	un irrig	total
1. Chennai	0	0	0	0	0	0	0	0	0
2. Kancheepuram	0	0	0	17	4	21	23685	7535	31220
3. Thiruvallur	0	0	0	3	2	5	15014	6577	21591
4. Cuddalore	0	6	6	55	227	282	13694	14306	28000
5. Villupuram	0	0	0	135	21	156	28374	40104	68478
6. Vellore	0	0	0	7	351	358	30031	54169	84200
7. Thiruvannamalai	0	574	574	64	653	717	33599	64012	97611
8. Salem	0	0	0	78	467	545	18824	29179	48003
9. Namakkal	0	0	0	1018	2200	3218	12720	44379	57099
10. Dharmapuri	0	0	0	0	162	162	13623	13614	27237
11. Krishnagiri	0	14	14	1	1178	1179	15873	23680	39553
12. Coimbatore	5	0	5	121	636	757	108013	18579	126592
13. Erode	0	676	676	100	1950	2050	43134	39513	82647
14. Tiruchirapalli	0	5	5	51	441	492	11488	15829	27317
15. Karur	3	0	3	105	150	255	15503	8404	23907
16. Perambalur	0	46	46	4	216	220	6983	24615	31598
17. Pudukottai	0	2	2	11	24	35	6089	25572	31661
18. Thanjavur	2	30	32	5	103	108	14519	25883	40402
19. Thiruvarur	0	12	12	0	22	22	2488	7284	9772
20. Nagapattinam	0	83	83	0	113	113	968	6140	7108
21. Madurai	0	0	0	49	345	394	9882	10191	20073
22. Theni	0	0	0	105	196	301	16540	2395	18935
23. Dindigul	0	0	0	126	48	174	37847	12327	50174
24. Ramanathapuram	0	0	0	13	187	200	8631	9776	18407
25. Virudhunagar	0	0	0	220	647	867	9406	12543	21949
26. Sivagangai	0	0	0	0	10	10	7888	4510	12398
27. Tirunelveli	0	0	0	117	197	314	16088	7569	23657
28. Thoothukudi	0	0	0	95	399	494	6750	6448	13198
29. The Nilgiris	0	0	0	0	0	0	1	59	60
30. Kanyakumari	0	207	207	0	323	323	9388	15177	24565
STATE	**10**	**1655**	**1665**	**2500**	**11272**	**13772**	**537043**	**550369**	**1087412**

(Contd...)

TABLE - IV A

AREA UNDER NON FOOD CROPS 05-06

(in ha)

District	DYES & TANNING MATERIALS								
	INDIGO			OTHER DYES			TOTAL		
	irrigated	un irrigated	Total	irrigated	un irrigated	Total	irrigated	un irrigated	Total
1. Chennai	0	0	0	0	0	0	0	0	0
2. Kancheepuram	0	0	0	0	0	0	0	0	0
3. Thiruvallur	0	0	0	0	0	0	0	0	0
4. Cuddalore	0	0	0	0	0	0	0	0	0
5. Villupuram	6	67	73	0	0	0	6	67	73
6. Vellore	1	0	1	0	0	0	1	0	1
7. Thiruvannamalai	4	2	6	0	0	0	4	2	6
8. Salem	6	6	12	0	0	0	6	6	12
9 Namakkal	0	0	0	0	0	0	0	0	0
10. Dharmapuri	0	0	0	0	0	0	0	0	0
11. Krishnagiri	0	72	72	0	0	0	0	72	72
12. Coimbatore	0	0	0	0	0	0	0	0	0
13. Erode	0	0	0	0	0	0	0	0	0
14. Tiruchirapalli	0	0	0	0	0	0	0	0	0
15. Karur	1	0	1	0	0	0	1	0	1
16. Perambalur	0	0	0	3	0	3	3	0	3
17. Pudukottai	0	0	0	0	0	0	0	0	0
18. Thanjavur	0	0	0	0	0	0	0	0	0
19. Thiruvarur	0	0	0	0	0	0	0	0	0
20. Nagapattinam	0	0	0	0	0	0	0	0	0
21. Madurai	90	513	603	0	0	0	90	513	603
22. Theni	0	2	2	0	0	0	0	2	2
23. Dindigul	0	0	0	0	0	0	0	0	0
24. Ramanathapuram	0	0	0	0	0	0	0	0	0
25. Virudhunagar	2	656	658	0	0	0	2	656	658
26. Sivagangai	0	0	0	0	1	1	0	1	1
27. Tirunelveli	0	10	10	0	0	0	0	10	10
28. Thoothukudi	0	621	621	0	0	0	0	621	621
29. The Nilgiris	0	0	0	0	0	0	0	0	0
30. Kanyakumari	0	0	0	0	0	0	0	0	0
STATE	110	1949	2059	3	1	4	113	1950	2063

(Contd ..)

TABLE - IV A

AREA UNDER NON FOOD CROPS 05-06

(in ha)

District	DRUGS & NARCOTICS											
	TOBACCO											
	Virginia Variety			All other varieties of Nicotiana			Nicotiana Rustica			Total Tobacco		
	irrig	un irrig	total	irrig	un irrig	total	irrig	un irrig	total	irrig	un irrig	total
1. Chennai	0	0	0	0	0	0	0	0	0	0	0	0
2. Kancheepuram	0	0	0	0	0	0	0	0	0	0	0	0
3. Thiruvallur	0	0	0	0	0	0	0	0	0	0	0	0
4. Cuddalore	0	0	0	0	0	0	0	0	0	0	0	0
5. Villupuram	0	0	0	0	0	0	0	0	0	0	0	0
6. Vellore	0	0	0	0	0	0	0	0	0	0	0	0
7. Thiruvannamalai	0	0	0	53	0	53	0	0	0	53	0	53
8. Salem	120	0	120	34	4	38	0	0	0	154	4	158
9. Namakkal	0	0	0	0	0	0	0	0	0	0	0	0
10. Dharmapuri	24	0	24	0	0	0	0	0	0	24	0	24
11. Krishnagiri	0	0	0	0	0	0	0	0	0	0	0	0
12. Coimbatore	0	0	0	327	0	327	0	0	0	327	0	327
13. Erode	1890	0	1890	0	0	0	899	0	899	2789	0	2789
14. Tiruchirapalli	0	0	0	0	0	0	0	0	0	0	0	0
15. Karur	2	0	2	0	0	0	0	0	0	2	0	2
16. Perambalur	0	0	0	0	0	0	0	0	0	0	0	0
17. Pudukottai	0	0	0	0	0	0	0	0	0	0	0	0
18. Thanjavur	0	0	0	0	0	0	0	0	0	0	0	0
19. Thiruvarur	0	0	0	0	0	0	0	0	0	0	0	0
20. Nagapattinam	0	0	0	343	0	343	0	0	0	343	0	343
21. Madurai	0	0	0	0	0	0	0	0	0	0	0	0
22. Theni	0	0	0	0	0	0	29	0	29	29	0	29
23. Dindigul	1342	0	1342	0	0	0	20	0	20	1362	0	1362
24. Ramanathapuram	0	0	0	0	0	0	0	0	0	0	0	0
25. Virudhunagar	0	0	0	0	0	0	0	0	0	0	0	0
26. Sivagangai	0	0	0	0	0	0	0	0	0	0	0	0
27. Tirunelveli	0	0	0	0	0	0	15	0	15	15	0	15
28. Thoothukudi	0	0	0	0	0	0	0	0	0	0	0	0
29. The Nilgiris	0	0	0	0	0	0	0	0	0	0	0	0
30. Kanyakumari	0	0	0	0	0	0	0	0	0	0	0	0
STATE	**3378**	**0**	**3378**	**757**	**4**	**761**	**963**	**0**	**963**	**5098**	**4**	**5102**

(Contd...)

TABLE - IV A

AREA UNDER NON FOOD CROPS 05-06

(in ha)

District	DRUGS & NARCOTICS											
	COFFEE			TEA			BETAL WINES			. SENNA		
	irrigated	un irrigated	Total	irrigated	un irrigated	Total	irrigated	un irrigated	Total	irrigated	un irrg.	Total
1. Chennai	0	0	0	0	0	0	0	0	0	0	0	0
2. Kancheepuram	0	0	0	0	0	0	6	0	6	0	0	0
3. Thiruvallur	0	0	0	0	0	0	0	0	0	0	0	0
4. Cuddalore	0	0	0	0	0	0	394	0	394	0	0	0
5. Villupuram	0	0	0	0	0	0	61	0	61	0	0	0
6. Vellore	0	2	2	0	0	0	70	0	70	0	0	0
7. Thiruvannamalai	0	0	0	1	0	1	11	0	11	0	0	0
8 Salem	0	6958	6958	0	0	0	181	0	181	0	16	16
9. Namakkal	0	125	125	0	0	0	352	0	352	0	0	0
10. Dharmapuri	4	0	4	0	0	0	150	0	150	0	0	0
11. Krishnagiri	13	0	13	0	0	0	193	0	193	0	0	0
12. Coimbatore	3	2320	2323	0	11103	11103	32	0	32	0	0	0
13. Erode	22	4	26	0	0	0	68	0	68	0	0	0
14. Tiruchirapalli	0	5	5	0	0	0	162	0	162	0	0	0
15. Karur	0	0	0	0	0	0	263	0	263	0	0	0
16. Perambalur	0	0	0	0	0	0	6	0	6	0	0	0
17. Pudukottai	1	0	1	0	0	0	0	0	0	0	0	0
18. Thanjavur	0	0	0	0	0	0	330	0	330	0	0	0
19. Thiruvarur	0	0	0	0	0	0	35	0	35	0	0	0
20. Nagapattinam	0	0	0	0	0	0	0	0	0	0	0	0
21. Madurai	0	0	0	0	0	0	191	0	191	0	0	0
22. Theni	2	3723	3725	0	1556	1556	203	0	203	0	0	0
23. Dindigul	141	9905	10046	3	0	3	73	0	73	0	0	0
24. Ramanathapuram	0	0	0	0	0	0	17	0	17	0	0	0
25. Virudhunagar	0	10	10	0	0	0	9	0	9	0	0	0
26. Sivagangai	0	0	0	0	0	0	24	18	42	0	0	0
27. Tirunelveli	0	252	252	0	804	804	66	0	66	14	92	106
28. Thoothukudi	0	0	0	0	0	0	118	0	118	0	149	149
29. The Nilgiris	0	7940	7940	77	58486	58563	0	0	0	0	0	0
30. Kanyakumari	0	71	71	0	360	360	40	0	40	0	0	0
STATE	186	31315	31501	81	72309	72390	3055	18	3073	14	257	271

(Contd. ..)

TABLE - IV A

AREA UNDER NON FOOD CROPS 05-06

(in ha)

District	DRUGS & NARCOTICS											
	COCOA			VANILA			OTHERS			TOTAL		
	irrigated	un irrig	Total	irrigated	un irrig	Total	irrigated	un irrig	Total	irrigated	un irrig	Total
1. Chennai	0	0	0	0	0	0	0	0	0	0	0	0
2. Kancheepuram	0	0	0	0	0	0	4	0	4	10	0	10
3. Thiruvallur	0	0	0	0	0	0	53	16	69	53	16	69
4. Cuddalore	0	0	0	0	0	0	148	0	148	542	0	542
5. Villupuram	0	0	0	0	0	0	446	0	446	507	0	507
6. Vellore	0	0	0	0	0	0	23	26	49	93	28	121
7. Thiruvannamalai	0	0	0	0	0	0	1215	2	1217	1280	2	1282
8. Salem	0	0	0	0	0	0	1247	86	1333	1582	7064	8646
9. Namakkal	0	0	0	0	0	0	28	23	51	380	148	528
10. Dharmapuri	0	0	0	0	0	0	67	117	184	245	117	362
11. Krishnagiri	0	0	0	6	0	6	5	0	5	217	0	217
12. Coimbatore	11	0	11	17	100	117	36	13	49	426	13536	13962
13. Erode	0	0	0	85	0	85	478	7	485	3442	11	3453
14. Tiruchirapalli	0	0	0	0	0	0	68	3	71	230	8	238
15. Karur	0	0	0	0	0	0	258	0	258	523	0	523
16. Perambalur	0	0	0	1	0	1	241	22	263	248	22	270
17. Pudukottai	0	0	0	2	0	2	0	0	0	3	0	3
18. Thanjavur	0	0	0	3	0	3	4	1	5	337	1	338
19. Thiruvarur	0	0	0	0	0	0	0	0	0	35	0	35
20. Nagapattinam	0	0	0	0	0	0	8	0	8	351	0	351
21. Madurai	0	0	0	0	0	0	48	444	492	239	444	683
22. Theni	5	0	5	12	1	13	51	6	57	302	5286	5588
23. Dindigul	3	39	42	0	0	0	462	14	476	2044	9958	12002
24. Ramanathapuram	0	0	0	0	0	0	1	15	16	18	15	33
25. Virudhunagar	0	0	0	1	0	1	31	1089	1120	41	1099	1140
26. Sivagangai	0	0	0	0	0	0	0	38	38	24	56	80
27. Tirunelveli	0	0	0	0	0	0	82	16	98	177	1164	1341
28. Thoothukudi	0	0	0	0	0	0	36	27	63	154	176	330
29. The Nilgiris	0	6	6	8	72	80	5	59	64	90	66563	66653
30. Kanyakumari	0	33	33	1	0	1	0		0	41	464	505
STATE	**19**	**78**	**97**	**136**	**173**	**309**	**5045**	**2024**	**7069**	**13634**	**106178**	**119812**

(Contd...)

TABLE - IV A

AREA UNDER NON FOOD CROPS 05-06

(in ha)

District	FODDER CROPS								
	CHOLAM			OTHER FODDER CROPS			TOTAL FODDER CROPS		
	irrigated	un irrigated	Total	irrigated	un irrigated	Total	irrigated	un irrigated	Total
1. Chennai	0	0	0	0	0	0	0	0	0
2. Kancheepuram	0	0	0	2	0	2	2	0	2
3. Thiruvallur	2	2	4	1	4	5	3	6	9
4. Cuddalore	0	55	55	89	1	90	89	56	145
5. Villupuram	0	372	372	24	7	31	24	379	403
6. Vellore	397	31	428	96	0	96	493	31	524
7. Thiruvannamalai	24	4	28	11	0	11	35	4	39
8. Salem	3587	23950	27537	135	28	163	3722	23978	27700
9. Namakkal	5231	30470	35701	404	255	659	5635	30725	36360
10. Dharmapuri	1591	1076	2667	74	0	74	1665	1076	2741
11. Krishnagiri	90	3148	3238	43	44	87	133	3192	3325
12. Coimbatore	126	3096	3222	830	3	833	956	3099	4055
13. Erode	7286	56209	63495	652	7841	8493	7938	64050	71988
14. Tiruchirapalli	14	2871	2885	16	23	39	30	2894	2924
15. Karur	43	17514	17557	35	32	67	78	17546	17624
16. Perambalur	94	1126	1220	7	1	8	101	1127	1228
17. Pudukottai	0	0	0	0	0	0	0	0	0
18. Thanjavur	7	0	7	173	0	173	180	0	180
19. Thiruvarur	0	0	0	1	0	1	1	0	1
20. Nagapattinam	0	0	0	0	0	0	0	0	0
21. Madurai	2	3477	3479	118	12	130	120	3489	3609
22. Theni	6	286	292	255	2	257	261	288	549
23. Dindigul	22	1976	1998	100	7	107	122	1983	2105
24. Ramanathapuram	0	67	67	18	119	137	18	186	204
25. Virudhunagar	421	11821	12242	117	21	138	538	11842	12380
26. Sivagangai	0	17	17	14	56	70	14	73	87
27. Tirunelveli	183	5042	5225	35	38	73	218	5080	5298
28. Thoothukudi	143	13514	13657	32	0	32	175	13514	13689
29. The Nilgiris	0	0	0	0	0	0	0	0	0
30. Kanyakumari	0	0	0	0	0	0	0	0	0
STATE	**19269**	**176124**	**195393**	**3282**	**8494**	**11776**	**22551**	**184618**	**207169**

(Contd ..)

TABLE - IV A

AREA UNDER NON FOOD CROPS 05-06

(in ha)

District	GREEN MANURE CROPS														
	SUN HEMP			INDIGO			DAINCHA / SESBHANIA			OTHERS			TOTAL GREEN MANURE		
	irrigated	un irrigated	Total	irrigated	un irrigated	Total	irrigated	un irrigated	Total	irrigated	un irrigated	Total	irrigated	un irrigated	Total
1. Chennai	0	0	0	0	0	0	0	0	0	0	0	0	0	0	0
2. Kancheepuram	7	0	7	0	0	0	0	0	0	0	0	0	7	0	7
3. Thiruvallur	2	12	14	0	0	0	0	0	0	0	0	0	2	12	14
4. Cuddalore	9	61	70	2	0	2	0	0	0	0	0	0	11	61	72
5. Villupuram	36	3	39	13	2	15	0	0	0	23	0	23	72	5	77
6. Vellore	2	0	2	0	0	0	0	0	0	13	0	13	15	0	15
7. Thiruvannamalai	1	0	1	0	0	0	0	0	0	4	1	5	5	1	6
8. Salem	17	1	18	2	0	2	0	0	0	13	0	13	32	1	33
9. Namakkal	46	0	46	6	0	6	0	0	0	1	1	2	53	1	54
10. Dharmapuri	3	0	3	0	0	0	0	0	0	1	0	1	4	0	4
11. Krishnagiri	0	1	1	0	0	0	0	0	0	0	8	8	0	9	9
12. Coimbatore	15	3	18	0	0	0	0	0	0	0	0	0	15	3	18
13. Erode	53	3	56	3	0	3	0	0	0	9	0	9	65	3	68
14. Tiruchirapalli	0	0	0	0	0	0	0	0	0	0	0	0	0	0	0
15. Karur	2	0	2	0	0	0	0	0	0	0	0	0	2	0	2
16. Perambalur	0	0	0	0	0	0	0	0	0	0	0	0	0	0	0
17. Pudukottai	0	30	30	0	0	0	0	0	0	0	0	0	0	30	30
18. Thanjavur	16	0	16	0	0	0	0	0	0	0	0	0	16	0	16
19. Thiruvarur	0	18	18	0	0	0	0	0	0	0	6	6	0	24	24
20. Nagapattinam	0	0	0	0	0	0	0	0	0	0	0	0	0	0	0
21. Madurai	0	0	0	26	0	26	0	0	0	0	0	0	26	0	26
22. Theni	0	0	0	0	0	0	0	0	0	0	0	0	0	0	0
23. Dindigul	0	2	2	1	0	1	0	0	0	2	0	2	3	2	5
24. Ramanathapuram	0	0	0	0	0	0	0	0	0	0	0	0	0	0	0
25. Virudhunagar	0	0	0	0	29	29	0	0	0	0	0	0	0	29	29
26. Sivagangai	0	0	0	0	0	0	0	0	0	0	19	19	0	19	19
27. Tirunelveli	0	1	1	0	0	0	0	0	0	5	0	5	5	1	6
28. Thoothukudi	0	0	0	0	12	12	0	0	0	0	0	0	0	12	12
29. The Nilgiris	0	0	0	0	0	0	0	0	0	0	0	0	0	0	0
30. Kanyakumari	0	0	0	0	0	0	0	0	0	0	1013	1013	0	1013	1013
STATE	**209**	**135**	**344**	**53**	**43**	**96**	**0**	**0**	**0**	**71**	**1048**	**1119**	**333**	**1226**	**1559**

(Contd...)

TABLE - IV A

AREA UNDER NON FOOD CROPS 05-06

(in ha)

District	FLOWERS											
	ROSE			JASMINE			MULLAI			JADHI MALLI		
	irrigated	un irrigated	Total	irrigated	un irrigated	Total	irrigated	un irrigated	Total	irrigated	un irrigated	Total
1. Chennai	0	0	0	0	0	0	0	0	0	0	0	0
2. Kancheepuram	33	0	33	103	0	103	43	0	43	8	0	8
3. Thiruvallur	262	4	266	752	257	1009	144	0	144	20	0	20
4. Cuddalore	29	0	29	155	0	155	391	0	391	1	0	1
5. Villupuram	12	0	12	180	0	180	88	0	88	1	0	1
6. Vellore	102	0	102	714	0	714	852	0	852	346	0	346
7. Thiruvannamalai	52	0	52	468	0	468	306	1	307	85	0	85
8. Salem	56	5	61	496	0	496	3	0	3	85	0	85
9. Namakkal	10	0	10	49	0	49	1	0	1	1	0	1
10. Dharmapuri	50	0	50	361	0	361	71	0	71	13	0	13
11. Krishnagiri	334	0	334	885	0	885	140	0	140	11	0	11
12. Coimbatore	25	0	25	197	0	197	467	0	467	127	0	127
13. Erode	13	0	13	693	0	693	182	0	182	7	0	7
14. Tiruchirapalli	50	0	50	387	0	387	33	0	33	50	0	50
15. Karur	22	0	22	174	0	174	3	0	3	9	0	9
16. Perambalur	0	0	0	31	0	31	18	0	18	5	0	5
17. Pudukottai	11	0	11	173	0	173	3	0	3	2	0	2
18. Thanjavur	76	0	76	48	0	48	38	0	38	0	0	0
19. Thiruvarur	2	0	2	4	0	4	4	0	4	0	0	0
20. Nagapattinam	0	0	0	195	0	195	1	0	1	2	0	2
21. Madurai	93	0	93	984	0	984	36	0	36	12	0	12
22. Theni	19	2	21	148	0	148	1	0	1	2	0	2
23. Dindigul	220	0	220	686	0	686	237	0	237	43	0	43
24. Ramanathapuram	0	0	0	68	0	68	0	0	0	0	0	0
25. Virudhunagar	11	0	11	561	0	561	54	0	54	0	0	0
26. Sivagangai	6	0	6	4	0	4	0	0	0	0	0	0
27. Tirunelveli	67	0	67	836	0	836	50	0	50	16	0	16
28. Thoothukudi	93	0	93	199	0	199	3	0	3	3	0	3
29. The Nilgiris	0	4	4	0	0	0	0	0	0	0	0	0
30. Kanyakumari	18	0	18	85	0	85	25	0	25	0	0	0
STATE	**1666**	**15**	**1681**	**9636**	**257**	**9893**	**3194**	**1**	**3195**	**849**	**0**	**849**

(Contd...)

TABLE - IV A

AREA UNDER NON FOOD CROPS 05-06

(in ha)

District	FLOWERS											
	CROSSANDRA			CHRYSANTHIMUM			CHEVANTHI			ARALI		
	irrigated	un irrigated	Total	irrigated	un irrigated	Total	irrigated	un irrigated	Total	irrigated	un irrigated	Total
1. Chennai	0	0	0	0	0	0	0	0	0	0	0	0
2. Kancheepuram	71	0	71	5	0	5	2	0	2	0	0	0
3. Thiruvallur	26	1	27	1	0	1	0	0	0	0	0	0
4. Cuddalore	87	0	87	14	0	14	8	0	8	0	0	0
5. Villupuram	134	0	134	44	0	44	2	0	2	2	0	2
6. Vellore	167	0	167	51	0	51	23	0	23	1	0	1
7. Thiruvannamalai	148	0	148	108	0	108	21	0	21	55	0	55
8. Salem	79	0	79	617	0	617	47	0	47	174	2	176
9. Namakkal	5	0	5	13	0	13	1	0	1	7	0	7
10. Dharmapuri	237	0	237	236	0	236	37	0	37	12	0	12
11. Krishnagiri	62	0	62	702	16	718	20	0	20	3	0	3
12. Coimbatore	15	0	15	21	0	21	16	0	16	3	0	3
13. Erode	31	0	31	41	0	41	42	0	42	2	0	2
14. Tiruchirapalli	80	0	80	33	0	33	153	0	153	34	0	34
15. Karur	6	0	6	21	0	21	4	0	4	13	0	13
16. Perambalur	2	0	2	18	0	18	3	0	3	1	0	1
17. Pudukottai	19	0	19	2	0	2	25	0	25	0	0	0
18. Thanjavur	13	0	13	4	0	4	19	0	19	0	0	0
19. Thiruvarur	2	0	2	0	0	0	1	0	1	0	0	0
20. Nagapattinam	2	0	2	0	0	0	0	0	0	0	0	0
21. Madurai	41	0	41	27	0	27	21	0	21	62	0	62
22. Theni	67	0	67	17	0	17	64	0	64	5	0	5
23. Dindigul	254	0	254	170	0	170	239	0	239	418	0	418
24. Ramanathapuram	0	0	0	0	0	0	0	0	0	0	0	0
25. Virudhunagar	17	0	17	37	0	37	37	0	37	12	0	12
26. Sivagangai	0	0	0	0	0	0	0	0	0	0	0	0
27. Tirunelveli	23	0	23	33	0	33	18	0	18	32	0	32
28. Thoothukudi	17	0	17	23	0	23	23	0	23	39	0	39
29. The Nilgiris	0	0	0	0	0	0	0	0	0	0	0	0
30. Kanyakumari	8	0	8	22	0	22	0	0	0	18	0	18
STATE	**1613**	**1**	**1614**	**2260**	**16**	**2276**	**826**	**0**	**826**	**893**	**2**	**895**

(Contd...)

TABLE - IV A

AREA UNDER NON FOOD CROPS 05-06

(in ha)

District	FLOWERS								
	MARI KOLUNTHU			OTHERS			TOTAL FLOWERS		
	irrigated	un irrigated	Total	irrigated	un irrigated	Total	irrigated	un irrigated	Total
1. Chennai	0	0	0	0	0	0	0	0	0
2. Kancheepuram	0	0	0	53	0	53	318	0	318
3. Thiruvallur	0	0	0	56	1	57	1261	263	1524
4. Cuddalore	0	0	0	1	0	1	686	0	686
5. Villupuram	0	0	0	34	0	34	497	0	497
6. Vellore	0	0	0	21	0	21	2277	0	2277
7. Thiruvannamalai	18	0	18	858	2	860	2119	3	2122
8. Salem	12	0	12	58	3	61	1627	10	1637
9. Namakkal	0	0	0	16	0	16	103	0	103
10. Dharmapuri	0	0	0	222	0	222	1239	0	1239
11. Krishnagiri	1	0	1	37	0	37	2195	16	2211
12. Coimbatore	0	0	0	123	7	130	994	7	1001
13. Erode	0	0	0	455	92	547	1466	92	1558
14. Tiruchirapalli	10	0	10	84	0	84	914	0	914
15. Karur	5	0	5	12	0	12	269	0	269
16. Perambalur	0	0	0	3	10	13	81	10	91
17. Pudukottai	0	0	0	2	0	2	237	0	237
18. Thanjavur	0	0	0	0	0	0	198	0	198
19. Thiruvarur	0	0	0	0	0	0	13	0	13
20. Nagapattinam	0	0	0	0	0	0	200	0	200
21. Madurai	0	0	0	93	0	93	1369	0	1369
22. Theni	19	0	19	6	0	6	348	2	350
23. Dindigul	11	0	11	698	0	698	2976	0	2976
24. Ramanathapuram	0	0	0	0	0	0	68	0	68
25. Virudhunagar	0	0	0	4	0	4	733	0	733
26. Sivagangai	0	0	0	1	0	1	11	0	11
27. Tirunelveli	1	0	1	384	0	384	1460	0	1460
28. Thoothukudi	0	0	0	76	0	76	476	0	476
29. The Nilgiris	0	0	0	17	9	26	17	13	30
30. Kanyakumari	0	0	0	6	0	6	182	0	182
STATE	77	0	77	3320	124	3444	24334	416	24750

(Contd...)

TABLE - IV A

AREA UNDER NON FOOD CROPS 05-06

(in ha)

District	OTHER MISCELLANEOUS NON - FOOD CROPS											
	EUCALYPTUS			CASUARINA			BAMBOO			TEAK WOOD		
	irrigated	un irrigated	Total	irrigated	un irrigated	Total	irrigated	un irrigated	Total	irrigated	un irrigated	Total
1. Chennai	0	0	0	0	0	0	0	0	0	0	0	0
2. Kancheepuram	780	474	1254	1914	1427	3341	0	0	0	145	34	179
3. Thiruvallur	1035	1959	2994	1854	2123	3977	1	7	8	101	127	228
4. Cuddalore	2	802	804	2397	1841	4238	0	200	200	22	301	323
5. Villupuram	476	1546	2022	3046	11617	14663	0	303	303	116	177	293
6. Vellore	36	209	245	18	95	113	4	14	18	86	288	374
7. Thiruvannamalai	95	400	495	96	306	402	0	5	5	50	129	179
8. Salem	5	16	21	1	8	9	4	40	44	15	64	79
9. Namakkal	4	94	98	4	293	297	2	58	60	37	62	99
10. Dharmapuri	0	84	84	0	1	1	0	3	3	35	48	83
11. Krishnagiri	0	981	981	0	67	67	0	7	7	6	76	82
12. Coimbatore	6	25	31	21	4	25	2	2	4	84	42	126
13. Erode	16	49	65	13	2	15	16	2	18	115	21	136
14. Tiruchirapalli	14	319	333	3	58	61	0	46	46	26	20	46
15. Karur	73	223	296	24	0	24	8	0	8	47	0	47
16. Perambalur	0	475	475	6	127	133	0	43	43	1	51	52
17. Pudukottai	2	2511	2513	83	99	182	3	15	18	6	45	51
18. Thanjavur	42	1560	1602	7	187	194	18	96	114	21	156	177
19. Thiruvarur	3	8	11	6	0	6	0	33	33	18	0	18
20. Nagapattinam	1	32	33	17	37	54	6	12	18	6	6	12
21. Madurai	12	8	20	3	11	14	0	4	4	51	31	82
22. Theni	5	7	12	1	12	13	0	30	30	157	105	262
23. Dindigul	1	38	39	2	4	6	2	30	32	41	46	87
24. Ramanathapuram	0	33	33	0	8	8	0	0	0	0	2	2
25. Virudhunagar	3	1	4	13	0	13	0	0	0	463	0	463
26. Sivagangai	82	132	214	2	4	6	0	0	0	1	37	38
27. Tirunelveli	3	0	3	7	13	20	0	0	0	58	59	117
28. Thoothukudi	1	6	7	21	14	35	14	0	14	22	0	22
29. The Nilgiris	0	0	0	0	120	120	0	0	0	0	0	0
30. Kanyakumari	0	1	1	0	3	3	0	0	0	0	17	17
STATE	2697	11993	14690	9559	18481	28040	80	950	1030	1730	1944	3674

(Contd...)

TABLE - IV A

AREA UNDER NON FOOD CROPS 05-06

(in ha)

District	OTHER MISCELLANEOUS NON - FOOD CROPS											
	BABUL			RUBBER			LEMON GRASS			MULBERRY		
	irrigated	un irrigated	Total	irrigated	un irrigated	Total	irrigated	un irrigated	Total	irrigated	un irrigated	Total
1. Chennai	0	0	0	0	0	0	0	0	0	0	0	0
2. Kancheepuram	9	32	41	0	0	0	0	0	0	0	0	0
3. Thiruvallur	0	12	12	0	0	0	0	0	0	1	0	1
4. Cuddalore	0	54	54	0	0	0	0	0	0	4	0	4
5. Villupuram	0	24	24	0	0	0	0	0	0	31	0	31
6. Vellore	3	14	17	0	0	0	0	0	0	319	0	319
7. Thiruvannamalai	1	1	2	0	0	0	45	0	45	21	1	22
8. Salem	0	13	13	0	0	0	0	0	0	115	0	115
9. Namakkal	0	48	48	0	0	0	0	0	0	85	41	126
10. Dharmapuri	0	3	3	0	0	0	0	0	0	334	0	334
11. Krishnagiri	0	1	1	0	0	0	0	0	0	1057	0	1057
12. Coimbatore	0	0	0	0	0	0	0	0	0	324	10	334
13. Erode	19	1	20	0	0	0	0	0	0	832	5	837
14. Tiruchirapalli	0	11	11	0	0	0	0	0	0	35	2	37
15. Karur	0	1	1	0	0	0	0	0	0	6	0	6
16. Perambalur	0	22	22	0	0	0	0	0	0	3	1	4
17. Pudukottai	1	7	8	0	0	0	0	0	0	43	0	43
18. Thanjavur	5	66	71	0	0	0	0	0	0	7	1	8
19. Thiruvarur	0	18	18	0	0	0	0	0	0	0	0	0
20. Nagapattinam	0	3	3	0	0	0	0	0	0	0	0	0
21. Madurai	1	6	7	0	0	0	0	0	0	7	5	12
22. Theni	1	8	9	0	0	0	0	0	0	153	0	153
23. Dindigul	0	1	1	3	0	3	0	0	0	210	27	237
24. Ramanathapuram	0	0	0	0	0	0	0	0	0	0	0	0
25. Virudhunagar	21	116	137	0	0	0	0	0	0	16	0	16
26. Sivagangai	0	0	0	0	0	0	0	0	0	8	0	8
27. Tirunelveli	10	8	18	0	0	0	0	0	0	53	6	59
28. Thoothukudi	6	0	6	0	0	0	0	0	0	1	0	1
29. The Nilgiris	0	0	0	0	94	94	0	1	1	1	8	9
30. Kanyakumari	0	5	5	329	19069	19398	0	10	10	8	0	8
STATE	77	475	552	332	19163	19495	45	11	56	3674	107	3781

(Contd..)

TABLE - IV A

AREA UNDER NON FOOD CROPS 05-06

(in ha)

District	OTHER MISCELLANEOUS NON - FOOD CROPS: NUT GRASS / KORAI: irrigated	NUT GRASS / KORAI: un irrigated	NUT GRASS / KORAI: Total	OTHERS: irrigated	OTHERS: un irrigated	OTHERS: Total	TOTAL: irrigated	TOTAL: un irrigated	TOTAL: Total	TOTAL NON-FOOD CROPS: irrigated	TOTAL NON-FOOD CROPS: un irrigated	TOTAL NON-FOOD CROPS: Total
1. Chennai	0	0	0	0	0	0	0	0	0	0	0	0
2. Kancheepuram	0	0	0	0	0	0	2848	1967	4815	26984	9502	36486
3. Thiruvallur	0	0	0	17	33	50	3009	4261	7270	19342	11143	30485
4. Cuddalore	0	0	0	0	23	23	2425	3221	5646	17825	18596	36421
5. Villupuram	0	0	0	1	278	279	3670	13945	17615	36500	56173	92673
6. Vellore	3	1	4	37	52	89	506	673	1179	33744	61592	95336
7. Thiruvannamalai	1	0	1	3	34	37	312	876	1188	38989	64977	103966
8. Salem	0	0	0	9	35	44	149	176	325	34002	67287	101289
9. Namakkal	1208	1	1209	0	19	19	1340	616	1956	22803	76437	99240
10. Dharmapuri	0	0	0	0	12	12	369	151	520	19519	19164	38683
11. Krishnagiri	0	0	0	1	53	54	1064	1185	2249	20614	29297	49911
12. Coimbatore	0	0	0	39	136	175	476	219	695	112616	40143	152759
13. Erode	13	0	13	125	127	252	1149	207	1356	61725	103997	165722
14. Tiruchirapalli	833	0	833	5	116	121	916	572	1488	14136	22044	36180
15. Karur	1426	0	1426	15	5	20	1599	229	1828	18185	26269	44454
16. Perambalur	0	0	0	0	151	151	10	870	880	7477	30774	38251
17. Pudukottai	3	0	3	0	6	6	141	2683	2824	6522	28307	34829
18. Thanjavur	0	0	0	1	1	2	101	2067	2168	16132	27955	44087
19. Thiruvarur	6	0	6	0	4	4	33	63	96	4001	7372	11373
20. Nagapattinam	82	0	82	0	0	0	112	90	202	3480	6512	9992
21. Madurai	0	0	0	29	85	114	103	150	253	14216	22832	37048
22. Theni	0	0	0	346	3798	4144	663	3960	4623	19668	12833	32501
23. Dindigul	0	0	0	22	634	656	281	780	1061	44789	25535	70324
24. Ramanathapuram	0	0	0	0	1	1	0	44	44	9531	12958	22489
25. Virudhunagar	0	0	0	26	12	38	542	129	671	13368	38059	51427
26. Sivagangai	0	2	2	0	0	0	93	175	268	8191	4957	13148
27. Tirunelveli	0	0	0	32	148	180	163	234	397	21692	15415	37107
28. Thoothukudi	0	0	0	2	215	217	67	235	302	8372	26876	35248
29. The Nilgiris	0	5	5	2	23	25	3	251	254	111	66886	66997
30. Kanyakumari	0	0	0	0	118	118	337	192[illegible]	19560	9948	35877	45825
STATE	**3575**	**9**	**3584**	**712**	**6119**	**6831**	**22481**	**59252**	**81733**	**664482**	**969769**	**1634251**

(Contd...)

TABLE - IV A

AREA UNDER NON FOOD CROPS 05-06

(in ha)

District	FOOD AND NON FOOD CROPS								
	TOTAL FOOD CROPS			TOTAL NON-FOOD CROPS			TOTAL FOOD AND NON-FOOD CROPS		
	irrigated	un irrigated	Total	irrigated	un irrigated	Total	irrigated	un irrigated	Total
1. Chennai	0	0	0	0	0	0	0	0	0
2. Kancheepuram	126321	7651	133972	26984	9502	36486	153305	17153	170458
3. Thiruvallur	110294	22231	132525	19342	11143	30485	129636	33374	163010
4. Cuddalore	162967	72771	235738	17825	18596	36421	180792	91367	272159
5. Villupuram	244685	52034	296719	36500	56173	92673	281185	108207	389392
6. Vellore	91584	50913	142497	33744	61592	95336	125328	112505	237833
7. Thiruvannamalai	180161	20801	200962	38989	64977	103966	219150	85778	304928
8. Salem	85678	63606	149284	34002	67287	101289	119680	130893	250573
9. Namakkal	65343	41106	106449	22803	76437	99240	88146	117543	205689
10. Dharmapuri	58862	99103	157965	19519	19164	38683	78381	118267	196648
11. Krishnagiri	37636	117175	154811	20614	29297	49911	58250	146472	204722
12. Coimbatore	68855	111718	180573	112616	40143	152759	181471	151861	333332
13. Erode	123179	35800	158979	61725	103997	165722	184904	139797	324701
14. Tiruchirapalli	107716	60337	168053	14136	22044	36180	121852	82381	204233
15. Karur	39205	30895	70100	18185	26269	44454	57390	57164	114554
16. Perambalur	69104	120620	189724	7477	30774	38251	76581	151394	227975
17. Pudukottai	104660	22585	127245	6522	28307	34829	111182	50892	162074
18. Thanjavur	177538	19667	197205	16132	27955	44087	193670	47622	241292
19. Thiruvarur	161361	64981	226342	4001	7372	11373	165362	72353	237715
20. Nagapattinam	148647	82652	231299	3480	6512	9992	152127	89164	241291
21. Madurai	85192	38570	123762	14216	22832	37048	99408	61402	160810
22. Theni	43962	43608	87570	19668	12833	32501	63630	56441	120071
23. Dindigul	67282	124152	191434	44789	25535	70324	112071	149687	261758
24. Ramanathapuram	59016	104058	163074	9531	12958	22489	68547	117016	185563
25. Virudhunagar	46541	50875	97416	13368	38059	51427	59909	88934	148843
26. Sivagangai	80808	26495	107303	8191	4957	13148	88999	31452	120451
27. Tirunelveli	118086	45510	163596	21692	15415	37107	139778	60925	200703
28. Thoothukudi	37959	105847	143806	8372	26876	35248	46331	132723	179054
29. The Nilgiris	639	13443	14082	111	66886	66997	750	80329	81079
30. Kanyakumari	28937	17045	45982	9948	35877	45825	38885	52922	91807
STATE	**2732218**	**1666249**	**4398467**	**664482**	**969769**	**1634251**	**3396700**	**2636018**	**6032718**

(Contd...)

TABLE - IV A
AREA UNDER NON FOOD CROPS 05-06

(in ha)

District	FOOD AND NON FOOD CROPS						
	AREA CROPPED MORE THAN ONCE			NET CROPPED AREA			CROPPING INTENSITY
	irrigated	un irrigated	Total	irrigated	un irrigated	Total	
1. Chennai	0	0	0	0	0	0	0 000
2. Kancheepuram	32605	1855	34460	120700	15298	135998	1 253
3. Thiruvallur	37138	10148	47286	92498	23226	115724	1.409
4. Cuddalore	25779	26489	52268	155013	64878	219891	1.238
5. Villupuram	38044	20636	58680	243141	87571	330712	1 177
6. Vellore	21983	5947	27930	103345	106558	209903	1 133
7. Thiruvannamalai	58511	4030	62541	160639	81748	242387	1.258
8. Salem	21707	11420	33127	97973	119473	217446	1 152
9. Namakkal	13828	15317	29145	74318	102226	176544	1 165
10. Dharmapuri	11691	21904	33595	66690	96363	163053	1 206
11. Krishnagiri	9248	13355	22603	49002	133117	182119	1 124
12. Coimbatore	10960	7415	18375	170511	144446	314957	1.058
13. Erode	23687	32	23719	161217	139765	300982	1 079
14. Tiruchirapalli	11798	1088	12886	110054	81293	191347	1.067
15. Karur	2681	154	2835	54709	57010	111719	1.025
16. Perambalur	9726	7063	16789	66855	144331	211186	1 079
17. Pudukottai	1355	488	1843	109827	50404	160231	1 012
18. Thanjavur	27991	21271	49262	165679	26351	192030	1.257
19. Thiruvarur	17798	66690	84488	147564	5663	153227	1.551
20. Nagapattinam	27113	65636	92749	125014	23528	148542	1 624
21. Madurai	7163	565	7728	92245	60837	153082	1.050
22. Theni	7912	560	8472	55718	55881	111599	1.076
23. Dindigul	7399	854	8253	104672	148833	253505	1.033
24. Ramanathapuram	0	0	0	68547	117016	185563	1.000
25. Virudhunagar	4544	1417	5961	55365	87517	142882	1.042
26. Sivagangai	0	0	0	88999	31452	120451	1.000
27. Tirunelveli	28646	5436	34082	111132	55489	166621	1.205
28. Thoothukudi	6657	582	7239	39674	132141	171815	1.042
29. The Nilgiris	0	79	79	750	80250	81000	1.001
30. Kanyakumari	11191	1293	12484	27694	51629	79323	1.157
STATE	477155	311724	788879	2919545	2324294	5243839	1.150

(Concluded)

TABLE - IV B

KHARIF-RABI SEASONWISE AREA UNDER CERTAIN PRINCIPAL CROPS 05-06

(in ha)

District	JOWAR (CHOLAM)			BAJRA (CUMBU)			RAGI			MAIZE		
	Kharif	Rabi	Total	Kharif	Rabi	Total	Kharif	Rabi	Total	Kharif	Rabi	Total
1. Chennai	0	0	0	0	0	0	0	0	0	0	0	0
2. Kancheepuram	0	1	1	5	7	12	133	470	603	17	0	17
3. Thiruvallur	27	159	186	702	752	1454	115	106	221	0	0	0
4. Cuddalore	810	81	891	1451	82	1533	116	33	149	7579	0	7579
5. Villupuram	1028	437	1465	13849	961	14810	540	419	959	1358	19	1377
6. Vellore	10421	41	10462	2686	198	2884	4155	2687	6842	244	29	273
7. Thiruvannamalai	1147	96	1243	4606	307	4913	1115	925	2040	182	55	237
8. Salem	11506	3149	14655	1482	172	1654	9014	1321	10335	11843	4303	16146
9. Namakkal	21881	8026	29907	340	49	389	251	9	260	807	1432	2239
10. Dharmapuri	12419	51	12470	1075	5	1080	18332	2200	20532	86	106	192
11. Krishnagiri	5444	0	5444	538	37	575	44967	2078	47045	82	15	97
12. Coimbatore	46030	31460	77490	238	174	412	55	14	69	12326	9336	21662
13. Erode	116	2374	2490	386	82	468	7049	20	7069	8296	5554	13850
14. Tiruchirapalli	33921	554	34475	2608	55	2663	52	8	60	9719	100	9819
15. Karur	18732	2326	21058	4978	750	5728	2	10	12	8	189	197
16. Perambalur	9498	0	9498	1007	10	1017	33	18	51	59145	83	59228
17. Pudukottai	777	0	777	39	0	39	143	38	181	880	73	953
18. Thanjavur	0	0	0	1	0	1	5	0	5	455	80	535
19. Thiruvarur	0	0	0	0	0	0	2	0	2	16	2	18
20. Nagapattinam	0	0	0	0	0	0	0	0	0	15	0	15
21. Madurai	7686	4392	12078	3697	2006	5703	161	76	237	845	626	1471
22. Theni	5906	8004	13910	2266	1631	3897	23	47	70	4053	2597	6650
23. Dindigul	30787	12027	42814	2564	1775	4339	61	15	76	14476	19789	34265
24. Ramanathapuram	0	2979	2979	0	1253	1253	0	1683	1683	0	1	1
25. Virudhunagar	48	9771	9819	64	6182	6246	8	377	385	7089	4097	11186
26. Sivagangai	66	92	158	44	6	50	200	41	241	0	0	0
27. Tirunelveli	1951	687	2638	149	490	639	59	197	256	190	7749	7939
28. Thoothukudi	0	9366	9366	5	20161	20166	0	166	166	0	6884	6884
29. The Nilgiris	0	0	0	0	0	0	0	0	0	0	0	0
30. Kanyakumari	0	0	0	0	0	0	0	0	0	0	0	0
STATE	220201	96073	316274	44780	37145	81925	86591	12958	99549	139711	63119	202830

(Contd...)

TABLE - IV B

KHARIF-RABI SEASONWISE AREA UNDER CERTAIN PRINCIPAL CROPS 05-06

(in ha)

District	KORRA			VARAGU			SAMAI			OTHER CEREALS		
	Kharif	Rabi	Total	Kharif	Rabi	Total	Kharif	Rabi	Total	Kharif	Rabi	Total
1. Chennai	0	0	0	0	0	0	0	0	0	0	0	0
2. Kancheepuram	0	0	0	0	0	0	0	0	0	0	0	0
3. Thiruvallur	0	0	0	0	0	0	0	0	0	0	0	0
4. Cuddalore	135	0	135	2672	0	2672	0	0	0	0	0	0
5. Villupuram	407	1	408	1229	0	1229	571	0	571	0	0	0
6. Vellore	9	0	9	16	0	16	3591	0	3591	0	0	0
7. Thiruvannamalai	22	0	22	0	0	0	5083	4	5087	0	0	0
8. Salem	495	14	509	185	22	207	920	23	943	265	0	265
9. Namakkal	153	0	153	47	0	47	215	0	215	0	0	0
10. Dharmapuri	27	0	27	23	0	23	13179	0	13179	0	2	2
11. Krishnagiri	1	0	1	11	0	11	3601	0	3601	18	0	18
12. Coimbatore	7	0	7	1	0	1	22	1	23	4	6	10
13. Erode	0	0	0	0	0	0	22	0	22	0	0	0
14. Tiruchirapalli	0	0	0	58	0	58	155	0	155	0	0	0
15. Karur	0	0	0	0	0	0	0	0	0	0	0	0
16. Perambalur	0	0	0	1206	0	1206	0	0	0	0	0	0
17. Pudukottai	0	0	0	83	0	83	2	0	2	0	0	0
18. Thanjavur	0	0	0	2	0	2	0	0	0	0	0	0
19. Thiruvarur	0	0	0	2	0	2	0	0	0	0	0	0
20. Nagapattinam	0	0	0	0	0	0	0	0	0	0	0	0
21. Madurai	3	0	3	220	10	230	2	5	7	3018	0	3018
22. Theni	0	5	5	0	0	0	80	29	109	2	0	2
23. Dindigul	1	0	1	33	3	36	68	0	68	11	0	11
24. Ramanathapuram	0	0	0	0	0	0	0	0	0	0	885	885
25. Virudhunagar	14	7	21	0	43	43	0	1	1	90	729	819
26. Sivagangai	0	0	0	0	0	0	0	0	0	8	1	9
27. Tirunelveli	0	37	37	0	4	4	0	1	1	0	162	162
28. Thoothukudi	0	16	16	0	1	1	0	1	1	0	362	362
29. The Nilgiris	1	0	1	0	0	0	1	0	1	0	1	1
30. Kanyakumari	0	0	0	0	0	0	0	0	0	0	0	0
STATE	**1275**	**80**	**1355**	**5788**	**83**	**5871**	**27512**	**65**	**27577**	**3416**	**2148**	**5564**

(Contd...)

TABLE - IV B

KHARIF-RABI SEASONWISE AREA UNDER CERTAIN PRINCIPAL CROPS 05-06

(in ha)

District	BENGAL GRAM			RED GRAM			BLACK GRAM			GREEN GRAM		
	Kharif	Rabi	Total	Kharif	Rabi	Total	Kharif	Rabi	Total	Kharif	Rabi	Total
1. Chennai	0	0	0	0	0	0	0	0	0	0	0	0
2. Kancheepuram	0	2	2	28	1	29	678	3114	3792	304	258	562
3. Thiruvallur	0	0	0	341	1811	2152	221	908	1129	338	8499	8837
4. Cuddalore	0	0	0	149	0	149	1251	23289	24540	17	1199	1216
5. Villupuram	19	126	145	270	5	275	6662	11496	18158	186	99	285
6. Vellore	1	0	1	12276	45	12321	1155	191	1346	706	57	763
7. Thiruvannamalai	3	8	11	1576	49	1625	1853	485	2338	706	206	912
8. Salem	0	5	5	661	62	723	912	241	1153	1858	639	2497
9. Namakkal	0	0	0	784	48	832	522	324	846	3775	493	4268
10. Dharmapuri	0	24	24	1461	4	1465	972	19	991	261	18	279
11. Krishnagiri	16	0	16	3063	0	3063	615	24	639	652	31	683
12. Coimbatore	3663	837	4500	283	82	365	1250	613	1863	2826	1630	4456
13. Erode	0	8	8	1213	4	1217	479	1257	1736	931	3604	4535
14. Tiruchirapalli	40	15	55	1813	4	1817	316	1599	1915	308	81	389
15. Karur	0	0	0	3439	0	3439	671	902	1573	189	131	320
16. Perambalur	0	5	5	706	1	707	563	378	941	95	13	108
17. Pudukottai	0	0	0	1524	4	1528	357	243	600	77	2	79
18. Thanjavur	0	0	0	2	37	39	2031	6920	8951	2115	5277	7392
19. Thiruvarur	0	0	0	0	0	0	775	40315	41090	10	24204	24214
20. Nagapattinam	0	0	0	0	0	0	0	42930	42930	0	22039	22039
21. Madurai	75	31	106	877	240	1117	768	1105	1873	2029	1914	3943
22. Theni	0	0	0	2701	206	2907	40	167	207	57	72	129
23. Dindigul	61	731	792	650	417	1067	2052	3079	5131	910	2450	3360
24. Ramanathapuram	0	0	0	0	0	0	0	2048	2048	0	118	118
25. Virudhunagar	147	3	150	654	43	697	5646	1350	6996	5936	5457	11393
26. Sivagangai	0	0	0	91	59	150	107	155	262	105	3	108
27. Tirunelveli	0	1	1	27	15	42	1937	17727	19664	398	8150	8548
28. Thoothukudi	0	86	86	0	43	43	657	20442	21099	70	25194	25264
29. The Nilgiris	0	0	0	0	0	0	0	0	0	0	0	0
30. Kanyakumari	0	0	0	0	0	0	105	1532	1637	0	2	2
STATE	4025	1882	5907	34589	3180	37769	32595	182853	215448	24859	111840	136699

(Contd...)

TABLE - IV B

KHARIF-RABI SEASONWISE AREA UNDER CERTAIN PRINCIPAL CROPS 05-06

(in ha)

District	HORSE GRAM			OTHER PULSES			POTATO			ONION		
	Kharif	Rabi	Total	Kharif	Rabi	Total	Kharif	Rabi	Total	Kharif	Rabi	Total
1. Chennai	0	0	0	0	0	0	0	0	0	0	0	0
2. Kancheepuram	49	16	65	37	447	484	0	0	0	0	0	0
3. Thiruvallur	2	30	32	53	191	244	0	0	0	0	0	0
4. Cuddalore	10	0	10	46	15	61	0	0	0	24	43	67
5. Villupuram	111	193	304	1212	1097	2309	0	0	0	208	97	305
6. Vellore	1353	2377	3730	1881	45	1926	1	0	1	32	4	36
7. Thiruvannamalai	841	1299	2140	1250	82	1332	1	0	1	12	15	27
8. Salem	223	1370	1593	5722	53	5775	0	0	0	377	92	469
9. Namakkal	116	593	709	363	20	383	0	0	0	1520	1189	2709
10. Dharmapuri	0	14703	14703	6665	11	6676	0	0	0	115	40	155
11. Krishnagiri	71	17423	17494	4791	72	4863	105	26	131	52	23	75
12. Coimbatore	1678	2583	4261	8565	4102	12667	0	0	0	1504	862	2366
13. Erode	707	6624	7331	2436	1970	4406	126	0	126	1035	844	1879
14. Tiruchirapalli	861	2	863	661	5	666	0	0	0	1150	2984	4134
15. Karur	1287	65	1352	745	477	1222	0	0	0	20	110	130
16. Perambalur	2	1	3	11	0	11	0	0	0	1945	5876	7821
17. Pudukottai	66	0	66	441	3	444	0	0	0	0	0	0
18. Thanjavur	0	0	0	8	0	8	0	0	0	8	0	8
19. Thiruvarur	0	0	0	0	0	0	0	0	0	0	0	0
20. Nagapattinam	0	0	0	0	0	0	0	0	0	8	0	8
21. Madurai	46	35	81	1770	700	2470	0	0	0	468	577	1045
22. Theni	118	197	315	3134	1766	4900	0	0	0	354	124	478
23. Dindigul	1396	3367	4763	5336	6686	12022	2674	122	2796	1505	1860	3365
24. Ramanathapuram	0	6	6	0	566	566	0	0	0	90	0	90
25. Virudhunagar	83	10	93	532	649	1181	0	0	0	1022	131	1153
26. Sivagangai	29	6	35	145	196	341	0	0	0	15	11	26
27. Tirunelveli	70	366	436	543	2558	3101	0	0	0	1498	155	1653
28. Thoothukudi	0	26	26	2	730	732	0	0	0	1	1169	1170
29. The Nilgiris	0	0	0	0	0	0	1486	464	1950	0	0	0
30. Kanyakumari	0	4	4	159	50	209	0	0	0	0	0	0
STATE	9119	51296	60415	46508	22491	68999	4393	612	5005	12963	16206	29169

(Contd...)

TABLE - IV B

KHARIF-RABI SEASONWISE AREA UNDER CERTAIN PRINCIPAL CROPS 05-06

(in ha)

District	COTTON			GROUNDNUT			GINGELLY			SUNFLOWER		
	Kharif	Rabi	Total	Kharif	Rabi	Total	Kharif	Rabi	Total	Kharif	Rabi	Total
1. Chennai	0	0	0	0	0	0	0	0	0	0	0	0
2. Kancheepuram	108	6	114	7748	16568	24316	673	1531	2204	15	31	46
3. Thiruvallur	8	0	8	5867	12417	18284	619	992	1611	116	45	161
4. Cuddalore	1136	194	1330	11014	10375	21389	1104	1526	2630	973	3	976
5. Villupuram	4165	858	5023	37613	20639	58252	2459	4381	6840	206	789	995
6. Vellore	5516	1497	7013	51559	8283	59842	478	316	794	73	16	89
7. Thiruvannamalai	365	1347	1712	65917	28846	94763	265	775	1040	118	64	182
8. Salem	12332	2599	14931	28627	3575	32202	1547	626	2173	269	58	327
9. Namakkal	2377	763	3140	42345	5294	47639	310	228	538	549	6	555
10. Dharmapuri	5135	1445	6580	13156	4249	17405	167	0	167	140	217	357
11. Krishnagiri	1436	839	2275	21868	510	22378	256	3	259	57	1	58
12 Coimbatore	6027	409	6436	16751	5764	22515	1154	324	1478	195	87	282
13. Erode	1383	3269	4652	40367	6623	46990	6729	6621	13350	652	1062	1714
14. Tiruchirapalli	2695	604	3299	12847	4616	17463	68	357	425	1580	842	2422
15. Karur	99	201	300	3456	5431	8887	5871	787	6658	518	2864	3382
16. Perambalur	4068	113	4181	20911	6345	27256	1682	948	2630	318	197	515
17. Pudukottai	28	46	74	22746	2188	24934	318	331	649	3	2	5
18. Thanjavur	0	785	785	2712	4562	7274	617	5382	5999	98	44	142
19. Thiruvarur	0	1431	1431	119	1728	1847	87	2227	2314	2	0	2
20. Nagapattinam	0	2131	2131	2	2733	2735	5	132	137	11	13	24
21. Madurai	4430	6002	10432	3796	3645	7441	926	341	1267	274	50	324
22. Theni	627	1827	2454	2039	495	2534	435	164	599	67	40	107
23. Dindigul	782	1217	1999	14034	8036	22070	895	564	1459	992	670	1662
24. Ramanathapuram	0	3733	3733	0	7996	7996	0	1638	1638	0	47	47
25. Virudhunagar	10665	3202	13867	6893	2490	9383	1819	887	2706	330	163	493
26. Sivagangai	65	219	284	3759	2650	6409	51	63	114	11	2	13
27. Tirunelveli	1654	3284	4938	1791	2771	4562	780	1332	2112	618	288	906
28. Thoothukudi	203	6417	6620	355	1692	2047	39	3288	3327	74	1196	1270
29. The Nilgiris	0	0	0	0	0	0	0	0	0	0	0	0
30. Kanyakumari	0	0	0	0	22	22	0	0	0	0	0	0
STATE	**65304**	**44438**	**109742**	**438292**	**180543**	**618835**	**29354**	**35764**	**65118**	**8259**	**8797**	**17056**

(Concluded)

TABLE - IV C

PERCENTAGE OF AREA UNDER IMPORTANT CROPS TO THE GROSS AREA SOWN IN EACH DISTRICT 2005-06

(in %)

District	PADDY	JOWAR	BAJRA	RAGI	OTHER CEREALS	TOTAL CEREALS	BLACK GRAM	RED GRAM
1. Chennai	0.00	0.00	0.00	0.00	0.00	0.00	0.00	0.00
2. Kancheepuram	67.30	0.00	0.01	0.35	0.01	67.67	2.22	0.02
3. Thiruvallur	59.50	0.11	0.89	0.14	0.00	60.64	0.69	1.32
4. Cuddalore	41.99	0.33	0.56	0.05	3.82	46.76	9.02	0.05
5. Villupuram	43.26	0.38	3.80	0.25	0.92	48.60	4.66	0.07
6. Vellore	24.46	4.40	1.21	2.88	1.64	34.58	0.57	5.18
7. Thiruvannamalai	46.81	0.41	1.61	0.67	1.75	51.25	0.77	0.53
8. Salem	14.90	5.85	0.66	4.12	7.21	32.74	0.46	0.29
9. Namakkal	9.16	14.54	0.19	0.13	1.29	25.30	0.41	0.40
10. Dharmapuri	14.76	6.34	0.55	10.44	6.83	38.92	0.50	0.74
11. Krishnagiri	10.74	2.66	0.28	22.98	1.82	38.48	0.31	1.50
12. Coimbatore	2.22	23.25	0.12	0.02	6.51	32.12	0.56	0.11
13. Erode	13.41	0.77	0.14	2.18	4.27	20.77	0.53	0.37
14. Tiruchirapalli	38.96	16.88	1.30	0.03	4.91	62.09	0.94	0.89
15. Karur	16.06	18.38	5.00	0.01	0.17	39.63	1.37	3.00
16. Perambalur	20.16	4.17	0.45	0.02	26.51	51.30	0.41	0.31
17. Pudukottai	59.22	0.48	0.02	0.11	0.64	60.48	0.37	0.94
18. Thanjavur	64.20	0.00	0.00	0.00	0.22	64.42	3.71	0.02
19. Thiruvarur	65.67	0.00	0.00	0.00	0.01	65.68	17.29	0.00
20. Nagapattinam	65.52	0.00	0.00	0.00	0.01	65.53	17.79	0.00
21. Madurai	44.15	7.51	3.55	0.15	2.94	58.29	1.16	0.69
22. Theni	13.07	11.58	3.25	0.06	5.63	33.59	0.17	2.42
23. Dindigul	9.07	16.36	1.66	0.03	13.13	40.25	1.96	0.41
24. Ramanathapuram	68.65	1.61	0.68	0.91	0.48	72.32	1.10	0.00
25. Virudhunagar	20.68	6.60	4.20	0.26	8.11	39.84	4.70	0.47
26. Sivagangai	74.66	0.13	0.04	0.20	0.01	75.04	0.22	0.12
27. Tirunelveli	43.05	1.31	0.32	0.13	4.06	48.86	9.80	0.02
28. Thoothukudi	11.13	5.23	11.26	0.09	4.06	31.77	11.78	0.02
29. The Nilgiris	1.76	0.00	0.00	0.00	0.00	1.77	0.00	0,00
30. Kanyakumari	23.65	0.00	0.00	0.00	0.00	23.65	1.78	0.00
State	**33.99**	**5.24**	**1.36**	**1.65**	,	**46.27**	**3.57**	**0.63**

(Contd...)

TABLE - IV C

PERCENTAGE OF AREA UNDER IMPORTANT CROPS TO THE GROSS AREA SOWN IN EACH DISTRICT 2005-06

(in %)

District	GREEN GRAM	HORSE GRAM	COW PEA	OTHER PULSES	TOTAL PULSES	SUGAR CANE	OTHER SUGAR CROPS	SPICES & CONDIMENTS
1. Chennai	0.00	0.00	0.00	0.00	0.00	0.00	0.00	0.00
2. Kancheepuram	0.33	0.04	0.28	0.00	2.89	3.46	0.00	0.27
3. Thiruvallur	5.42	0.02	0.11	0.04	7.60	3.41	0.07	0.58
4. Cuddalore	0.45	0.00	0.02	0.00	9.54	13.65	0.03	0.80
5. Villupuram	0.07	0.08	0.57	0.06	5.52	14.53	0.04	0.69
6. Vellore	0.32	1.57	0.41	0.40	8.45	7.23	0.02	0.78
7. Thiruvannamalai	0.30	0.70	0.41	0.03	2.74	8.94	0.00	0.28
8. Salem	1.00	0.64	0.68	1.62	4.69	4.18	0.00	2.76
9. Namakkal	2.07	0.34	0.07	0.12	3.42	6.46	0.00	1.40
10. Dharmapuri	0.14	7.48	1.97	1.43	12.27	7.42	0.03	2.64
11. Krishnagiri	0.33	8.55	0.10	2.28	13.07	1.07	0.12	1.33
12. Coimbatore	1.34	1.28	2.33	2.82	8.43	2.67	0.02	3.19
13. Erode	1.40	2.26	1.05	0.31	5.92	12.75	0.01	3.05
14. Tiruchirapalli	0.19	0.42	0.14	0.21	2.79	3.66	0.03	1.86
15. Karur	0.28	1.18	0.25	0.81	6.90	6.28	0.05	0.81
16. Perambalur	0.05	0.00	0.00	0.01	0.78	7.01	0.01	2.07
17. Pudukottai	0.05	0.04	0.27	0.00	1.68	5.84	0.12	0.23
18. Thanjavur	3.06	0.00	0.00	0.00	6.79	6.36	0.10	0.11
19. Thiruvarur	10.19	0.00	0.00	0.00	27.47	1.55	0.06	0.07
20. Nagapattinam	9.13	0.00	0.00	0.00	26.93	1.81	0.25	0.14
21. Madurai	2.45	0.05	1.09	0.51	5.96	2.82	0.14	1.55
22. Theni	0.11	0.26	2.20	1.88	7.04	6.25	0.01	3.92
23. Dindigul	1.28	1.82	3.28	1.61	10.37	2.68	0.05	2.70
24. Ramanathapuram	0.06	0.00	0.31	0.00	1.48	0.19	2.10	11.22
25. Virudhunagar	7.65	0.06	0.48	0.41	13.78	2.16	0.22	5.12
26. Sivagangai	0.09	0.03	0.27	0.02	0.74	3.32	0.00	3.20
27. Tirunelveli	4.26	0.22	1.54	0.00	15.84	2.30	0.66	1.88
28. Thoothukudi	14.11	0.01	0.40	0.05	26.39	0.09	1.88	11.01
29. The Nilgiris	0.00	0.00	0.00	0.00	0.00	0.01	0.00	5.62
30. Kanyakumari	0.00	0.00	0.23	0.00	2.02	0.00	1.76	3.11
State	**2.27**	**1.00**	**0.69**	**0.55**	**8.71**	**5.56**	**0.21**	**2.24**

(Contd..)

TABLE - IV C

PERCENTAGE OF AREA UNDER IMPORTANT CROPS TO THE GROSS AREA SOWN IN EACH DISTRICT 2005-06

(in %)

District	FRUITS	VEGETABLES	TOTAL FOOD CROPS	GROUND NUT	GINGELLY	COCONUT	COTTON	OTHER NON-FOOD CROPS	TOTAL NON - FOOD CROPS
1. Chennai	0.00	0.00	0.00	0.00	0.00	0.00	0.00	0.00	0.00
2. Kancheepuram	3.41	0.88	78.60	14.27	1.29	2.72	0.07	3.06	21.40
3. Thiruvallur	8.49	0.50	81.30	11.22	0.99	0.91	0.00	5.58	18.70
4. Cuddalore	13.19	2.65	86.62	7.86	0.97	1.00	0.49	3.07	13.38
5. Villupuram	2.50	4.34	76.20	14.96	1.76	0.57	1.29	5.22	23.80
6. Vellore	7.74	1.12	59.91	25.16	0.33	9.71	2.95	1.93	40.09
7. Thiruvannamalai	1.28	1.41	65.90	31.08	0.34	0.29	0.56	1.82	34.10
8. Salem	1.97	13.24	59.58	12.85	0.87	5.08	5.96	15.66	40.42
9. Namakkal	2.49	12.68	51.75	23.16	0.26	2.49	1.53	20.81	48.25
10. Dharmapuri	5.05	14.00	80.33	8.85	0.08	4.64	3.35	2.75	19.67
11. Krishnagiri	18.17	3.37	75.62	10.93	0.13	7.46	1.11	4.76	24.38
12. Coimbatore	4.16	3.57	54.17	6.75	0.44	30.46	1.93	6.24	45.83
13. Erode	3.03	3.43	48.96	14.47	4.11	5.69	1.43	25.33	51.04
14. Tiruchirapalli	6.62	5.23	82.28	8.55	0.21	3.15	1.62	4.19	17.72
15. Karur	4.29	3.24	61.19	7.76	5.81	4.11	0.26	20.87	38.81
16. Perambalur	16.38	5.67	83.22	11.96	1.15	0.37	1.83	1.46	16.78
17. Pudukottai	10.06	0.12	78.51	15.38	0.40	3.73	0.05	1.93	21.49
18. Thanjavur	3.56	0.38	81.73	3.01	2.49	10.89	0.33	1.55	18.27
19. Thiruvarur	0.29	0.11	95.22	0.78	0.97	2.26	0.60	0.17	4.78
20. Nagapattinam	1.07	0.15	95.86	1.13	0.06	1.60	0.88	0.47	4.14
21. Madurai	6.62	1.57	76.96	4.63	0.79	6.62	6.49	4.52	23.04
22. Theni	17.33	4.78	72.93	2.11	0.50	12.78	2.04	9.64	27.07
23. Dindigul	10.73	6.36	73.13	8.43	0.56	9.47	0.76	7.64	26.87
24. Ramanathapuram	0.48	0.09	87.88	4.31	0.88	4.59	2.01	0.32	12.12
25. Virudhunagar	3.05	1.28	65.45	6.30	1.82	5.71	9.32	11.40	34.55
26. Sivagangai	6.65	0.13	89.08	5.32	0.09	4.86	0.24	0.41	10.92
27. Tirunelveli	10.08	1.89	81.51	2.27	1.05	7.84	2.46	4.87	18.49
28. Thoothukudi	6.74	2.44	80.31	1.14	1.86	3.34	3.70	9.64	19.69
29. The Nilgiris	1.02	8.95	17.37	0.00	0.00	0.07	0.00	82.56	82.63
30. Kanyakumari	10.86	8.69	50.09	0.02	0.00	26.38	0.00	23.51	49.91
State	**6.11**	**3.81**	**72.91**	**10.26**	**1.08**	**6.14**	**1.82**	**7.79**	**27.09**

(Concluded)

TABLE - IV D

AREA UNDER HIGH YIELDING / LOCAL VARIETIES OF PRINCIPAL CEREALS 05-06

(in ha)

District	PADDY – KAR / KURUVAI / SORNAVARI								
	High Yielding variety			Local Variety			Total		
	Irrig.	Un irrig.	Total	Irrig.	Un irrig.	Total	Irrig.	Un irrig.	Total
1. Chennai	0	0	0	0	0	0	0	0	0
2. Kancheepuram	19328	34	19362	46	0	46	19374	34	19408
3. Thiruvallur	34423	4773	39196	0	0	0	34423	4773	39196
4. Cuddalore	23551	4	23555	0	0	0	23551	4	23555
5. Villupuram	35918	0	35918	0	0	0	35918	0	35918
6. Vellore	7245	0	7245	0	0	0	7245	0	7245
7. Thiruvannamalai	27512	35	27547	411	0	411	27923	35	27958
8. Salem	9692	351	10043	0	15	15	9692	366	10058
9. Namakkal	5462	1	5463	0	0	0	5462	1	5463
10. Dharmapuri	9874	208	10082	0	0	0	9874	208	10082
11. Krishnagiri	8031	0	8031	0	0	0	8031	0	8031
12. Coimbatore	1206	0	1206	0	0	0	1206	0	1206
13. Erode	12787	0	12787	0	0	0	12787	0	12787
14. Tiruchirapalli	6066	0	6066	0	0	0	6066	0	6066
15. Karur	0	0	0	0	0	0	0	0	0
16. Perambalur	2033	0	2033	0	0	0	2033	0	2033
17. Pudukottai	1499	0	1499	0	0	0	1499	0	1499
18. Thanjavur	23440	0	23440	0	0	0	23440	0	23440
19. Thiruvarur	10416	0	10416	0	0	0	10416	0	10416
20. Nagapattinam	24213	0	24213	0	0	0	24213	0	24213
21. Madurai	5564	0	5564	0	0	0	5564	0	5564
22. Theni	5307	0	5307	0	0	0	5307	0	5307
23. Dindigul	3250	0	3250	0	0	0	3250	0	3250
24. Ramanathapuram	0	0	0	0	0	0	0	0	0
25. Virudhunagar	0	0	0	0	0	0	0	0	0
26. Sivagangai	0	0	0	0	0	0	0	0	0
27. Tirunelveli	19131	0	19131	0	0	0	19131	0	19131
28. Thoothukudi	7940	0	7940	0	0	0	7940	0	7940
29. The Nilgiris	4	0	4	0	1426	1426	4	1426	1430
30. Kanyakumari	10669	0	10669	0	0	0	10669	0	10669
State	**314561**	**5406**	**319967**	**457**	**1441**	**1898**	**315018**	**6847**	**321865**

(Contd...)

TABLE - IV D

AREA UNDER HIGH YIELDING / LOCAL VARIETIES OF PRINCIPAL CEREALS 05-06

(in ha)

District	PADDY								
	SAMBA / THALADI / PISHANAM								
	High Yielding variety			Local Variety			Total		
	Irrig.	Un irrig.	Total	Irrig	Un irrig.	Total	Irrig	Un irrg.	Total
1. Chennai	0	0	0	0	0	0	0	0	0
2. Kancheepuram	63059	4049	67108	601	0	601	63660	4049	67709
3. Thiruvallur	34067	4980	39047	0	0	0	34067	4980	39047
4. Cuddalore	84573	758	85331	0	0	0	84573	758	85331
5. Villupuram	112686	2844	115530	0	0	0	112686	2844	115530
6. Vellore	19931	11	19942	0	0	0	19931	11	19942
7. Thiruvannamalai	74678	33	74711	808	6	814	75486	39	75525
8. Salem	22590	375	22965	0	87	87	22590	462	23052
9. Namakkal	12174	0	12174	0	0	0	12174	0	12174
10. Dharmapuri	14106	0	14106	0	0	0	14106	0	14106
11. Krishnagiri	11889	35	11924	0	11	11	11889	46	11935
12. Coimbatore	4545	0	4545	0	0	0	4545	0	4545
13. Erode	29409	0	29409	0	116	116	29409	116	29525
14. Tiruchirapalli	66114	465	66579	0	0	0	66114	465	66579
15. Karur	17711	0	17711	0	0	0	17711	0	17711
16. Perambalur	34140	8529	42669	0	0	0	34140	8529	42669
17. Pudukottai	87505	6763	94268	0	0	0	87505	6763	94268
18. Thanjavur	128668	0	128668	0	0	0	128668	0	128668
19. Thiruvarur	131107	0	131107	10348	0	10348	141455	0	141455
20. Nagapattinam	117990	14618	132608	0	0	0	117990	14618	132608
21. Madurai	62455	0	62455	0	0	0	62455	0	62455
22. Theni	10204	0	10204	0	0	0	10204	0	10204
23. Dindigul	16092	0	16092	0	0	0	16092	0	16092
24. Ramanathapuram	38999	21996	60995	14838	51562	66400	53837	73558	127395
25. Virudhunagar	27440	339	27779	0	0	0	27440	339	27779
26. Sivagangai	71916	18008	89924	0	0	0	71916	18008	89924
27. Tirunelveli	53947	0	53947	0	0	0	53947	0	53947
28. Thoothukudi	10167	0	10167	0	0	0	10167	0	10167
29. The Nilgiris	0	0	0	0	0	0	0	0	0
30. Kanyakumari	11040	0	11040	0	0	0	11040	0	11040
State	1369202	83803	1453005	26595	51782	78377	1395797	135585	1531382

(Contd...)

TABLE - IV D

AREA UNDER HIGH YIELDING / LOCAL VARIETIES OF PRINCIPAL CEREALS 05-06

(in ha)

District	PADDY								
	NAVARAI / KODAI								
	High Yielding variety			Local Variety			Total		
	Irrig.	Un irrig	Total	Irrig.	Un irrig	Total	Irrig	Un irrig	Total
1. Chennai	0	0	0	0	0	0	0	0	0
2. Kancheepuram	27567	36	27603	0	0	0	27567	36	27603
3. Thiruvallur	17814	937	18751	0	0	0	17814	937	18751
4. Cuddalore	5405	0	5405	0	0	0	5405	0	5405
5. Villupuram	16987	0	16987	0	0	0	16987	0	16987
6. Vellore	30976	0	30976	0	0	0	30976	0	30976
7. Thiruvannamalai	38437	122	38559	702	0	702	39139	122	39261
8. Salem	4192	26	4218	0	0	0	4192	26	4218
9. Namakkal	1196	0	1196	0	0	0	1196	0	1196
10. Dharmapuri	4835	0	4835	0	0	0	4835	0	4835
11. Krishnagiri	2014	0	2014	0	0	0	2014	0	2014
12. Coimbatore	1655	0	1655	0	0	0	1655	0	1655
13. Erode	1227	0	1227	0	0	0	1227	0	1227
14. Tiruchirapalli	6776	155	6931	0	0	0	6776	155	6931
15. Karur	687	0	687	0	0	0	687	0	687
16. Perambalur	1250	0	1250	0	0	0	1250	0	1250
17. Pudukottai	217	2	219	0	0	0	217	2	219
18. Thanjavur	2793	0	2793	0	0	0	2793	0	2793
19. Thiruvarur	4227	0	4227	0	0	0	4227	0	4227
20. Nagapattinam	1068	211	1279	0	0	0	1068	211	1279
21. Madurai	2977	0	2977	0	0	0	2977	0	2977
22. Theni	183	0	183	0	0	0	183	0	183
23. Dindigul	4393	0	4393	0	0	0	4393	0	4393
24. Ramanathapuram	0	0	0	0	0	0	0	0	0
25. Virudhunagar	2993	4	2997	0	0	0	2993	4	2997
26. Sivagangai	0	0	0	0	0	0	0	0	0
27. Tirunelveli	13319	0	13319	0	0	0	13319	0	13319
28. Thoothukudi	1825	0	1825	0	0	0	1825	0	1825
29. The Nilgiris	0	0	0	0	0	0	0	0	0
30. Kanyakumari	0	0	0	0	0	0	0	0	0
State	195013	1493	196506	702	0	702	195715	1493	197208

(Contd)

TABLE - IV D
AREA UNDER HIGH YIELDING / LOCAL VARIETIES OF PRINCIPAL CEREALS 05-06

(in ha)

District	PADDY (Combined)								
	High Yielding variety			Local Variety			Total		
	Irrig.	Un irrig.	Total	Irrig.	Un irrig.	Total	Irrig.	Un irrig.	Total
1. Chennai	0	0	0	0	0	0	0	0	0
2. Kancheepuram	109954	4119	114073	647	0	647	110601	4119	114720
3. Thiruvallur	86304	10690	96994	0	0	0	86304	10690	96994
4. Cuddalore	113529	762	114291	0	0	0	113529	762	114291
5. Villupuram	165591	2844	168435	0	0	0	165591	2844	168435
6. Vellore	58152	11	58163	0	0	0	58152	11	58163
7. Thiruvannamalai	140627	190	140817	1921	6	1927	142548	196	142744
8. Salem	36474	752	37226	0	102	102	36474	854	37328
9. Namakkal	18832	1	18833	0	0	0	18832	1	18833
10. Dharmapuri	28815	208	29023	0	0	0	28815	208	29023
11. Krishnagiri	21934	35	21969	0	11	11	21934	46	21980
12. Coimbatore	7406	0	7406	0	0	0	7406	0	7406
13. Erode	43423	0	43423	0	116	116	43423	116	43539
14. Tiruchirapalli	78956	620	79576	0	0	0	78956	620	79576
15. Karur	18398	0	18398	0	0	0	18398	0	18398
16. Perambalur	37423	8529	45952	0	0	0	37423	8529	45952
17. Pudukottai	89221	6765	95986	0	0	0	89221	6765	95986
18. Thanjavur	154901	0	154901	0	0	0	154901	0	154901
19. Thiruvarur	145750	0	145750	10348	0	10348	156098	0	156098
20. Nagapattinam	143271	14829	158100	0	0	0	143271	14829	158100
21. Madurai	70996	0	70996	0	0	0	70996	0	70996
22. Theni	15694	0	15694	0	0	0	15694	0	15694
23. Dindigul	23735	0	23735	0	0	0	23735	0	23735
24. Ramanathapuram	38999	21996	60995	14838	51562	66400	53837	73558	127395
25. Virudhunagar	30433	343	30776	0	0	0	30433	343	30776
26. Sivagangai	71916	18008	89924	0	0	0	71916	18008	89924
27. Tirunelveli	86397	0	86397	0	0	0	86397	0	86397
28. Thoothukudi	19932	0	19932	0	0	0	19932	0	19932
29. The Nilgiris	4	0	4	0	1426	1426	4	1426	1430
30. Kanyakumari	21709	0	21709	0	0	0	21709	0	21709
State	**1878776**	**90702**	**1969478**	**27754**	**53223**	**80977**	**1906530**	**143925**	**2050455**

(Contd...)

TABLE - IV D

AREA UNDER HIGH YIELDING / LOCAL VARIETIES OF PRINCIPAL CEREALS 05-06

(in ha)

District	CHOLAM (JOWAR)								
	High Yielding variety			Local Variety			Total		
	Irrig.	Un irrig.	Total	Irrig.	Un irrig.	Total	Irrig.	Un irrig.	Total
1. Chennai	0	0	0	0	0	0	0	0	0
2. Kancheepuram	1	0	1	0	0	0	1	0	1
3. Thiruvallur	22	164	186	0	0	0	22	164	186
4. Cuddalore	12	879	891	0	0	0	12	879	891
5. Villupuram	241	1091	1332	8	125	133	249	1216	1465
6. Vellore	56	9281	9337	0	1125	1125	56	10406	10462
7. Thiruvannamalai	79	1139	1218	2	23	25	81	1162	1243
8. Salem	3897	10083	13980	219	456	675	4116	10539	14655
9. Namakkal	11638	18269	29907	0	0	0	11638	18269	29907
10. Dharmapuri	51	12419	12470	0	0	0	51	12419	12470
11. Krishnagiri	0	4515	4515	0	929	929	0	5444	5444
12. Coimbatore	2227	60784	63011	1149	13330	14479	3376	74114	77490
13. Erode	317	2173	2490	0	0	0	317	2173	2490
14. Tiruchirapalli	747	33727	34474	1	0	1	748	33727	34475
15. Karur	2551	15053	17604	163	3291	3454	2714	18344	21058
16. Perambalur	5	9272	9277	0	221	221	5	9493	9498
17. Pudukottai	5	772	777	0	0	0	5	772	777
18. Thanjavur	0	0	0	0	0	0	0	0	0
19. Thiruvarur	0	0	0	0	0	0	0	0	0
20. Nagapattinam	0	0	0	0	0	0	0	0	0
21. Madurai	498	8815	9313	0	2765	2765	498	11580	12078
22. Theni	1173	12737	13910	0	0	0	1173	12737	13910
23. Dindigul	2279	36271	38550	160	4104	4264	2439	40375	42814
24. Ramanathapuram	0	0	0	87	2892	2979	87	2892	2979
25. Virudhunagar	359	9460	9819	0	0	0	359	9460	9819
26. Sivagangai	4	62	66	41	51	92	45	113	158
27. Tirunelveli	1625	1013	2638	0	0	0	1625	1013	2638
28. Thoothukudi	201	9165	9366	0	0	0	201	9165	9366
29. The Nilgiris	0	0	0	0	0	0	0	0	0
30. Kanyakumari	0	0	0	0	0	0	0	0	0
State	27988	257144	285132	1830	29312	31142	29818	286456	316274

(Contd...)

TABLE - IV D

AREA UNDER HIGH YIELDING / LOCAL VARIETIES OF PRINCIPAL CEREALS 05-06

(in ha)

District	CUMBU (BAJRA)								
	High Yielding variety			Local Variety			Total		
	Irrig.	Un irrig	Total	Irrig	Un irrig.	Total	Irrig.	Un irrig	Total
1. Chennai	0	0	0	0	0	0	0	0	0
2. Kancheepuram	12	0	12	0	0	0	12	0	12
3. Thiruvallur	695	759	1454	0	0	0	695	759	1454
4. Cuddalore	110	1375	1485	0	48	48	110	1423	1533
5. Villupuram	730	9344	10074	56	4680	4736	786	14024	14810
6. Vellore	501	2349	2850	0	34	34	501	2383	2884
7. Thiruvannamalai	251	4608	4858	6	49	54	257	4656	4913
8. Salem	581	959	1540	1	113	114	582	1072	1654
9. Namakkal	90	299	389	0	0	0	90	299	389
10. Dharmapuri	219	861	1080	0	0	0	219	861	1080
11. Krishnagiri	140	435	575	0	0	0	140	435	575
12. Coimbatore	210	125	335	68	8	77	278	133	412
13. Erode	57	219	276	4	188	192	61	407	468
14. Tiruchirapalli	67	2596	2663	0	0	0	67	2596	2663
15. Karur	267	2031	2298	0	3430	3430	267	5461	5728
16. Perambalur	141	435	576	8	433	441	149	868	1017
17. Pudukottai	9	30	39	0	0	0	9	30	39
18. Thanjavur	1	0	1	0	0	0	1	0	1
19. Thiruvarur	0	0	0	0	0	0	0	0	0
20. Nagapattinam	0	0	0	0	0	0	0	0	0
21. Madurai	1010	4693	5703	0	0	0	1010	4693	5703
22. Theni	292	3605	3897	0	0	0	292	3605	3897
23. Dindigul	262	2302	2564	106	1669	1775	368	3971	4339
24. Ramanathapuram	0	0	0	17	1236	1253	17	1236	1253
25. Virudhunagar	605	5641	6246	0	0	0	605	5641	6246
26. Sivagangai	44	6	50	0	0	0	44	6	50
27. Tirunelveli	194	445	639	0	0	0	194	445	639
28. Thoothukudi	119	20047	20166	0	0	0	119	20047	20166
29. The Nilgiris	0	0	0	0	0	0	0	0	0
30. Kanyakumari	0	0	0	0	0	0	0	0	0
State	**6607**	**63164**	**69771**	**266**	**11888**	**12154**	**6873**	**75052**	**81925**

(Contd...)

TABLE - IV D
AREA UNDER HIGH YIELDING / LOCAL VARIETIES OF PRINCIPAL CEREALS 05-06

(in ha)

District	RAGI								
	High Yielding variety			Local Variety			Total		
	Irrig.	Un irrig.	Total	Irrig.	Un irrig.	Total	Irrig.	Un irrig.	Total
1. Chennai	0	0	0	0	0	0	0	0	0
2. Kancheepuram	493	108	601	0	2	2	493	110	603
3. Thiruvallur	188	33	221	0	0	0	188	33	221
4. Cuddalore	115	34	149	0	0	0	115	34	149
5. Villupuram	567	256	823	26	110	136	593	366	959
6. Vellore	2966	3486	6452	238	152	390	3204	3638	6842
7. Thiruvannamalai	926	990	1916	52	73	125	978	1063	2041
8. Salem	1450	7976	9426	62	847	909	1512	8823	10335
9. Namakkal	6	254	260	0	0	0	6	254	260
10. Dharmapuri	2200	18332	20532	0	0	0	2200	18332	20532
11. Krishnagiri	3033	43076	46109	30	906	936	3063	43982	47045
12. Coimbatore	33	35	68	0	0	0	33	35	68
13. Erode	35	4560	4595	0	2474	2474	35	7034	7069
14. Tiruchirapalli	5	55	60	0	0	0	5	55	60
15. Karur	9	1	10	0	2	2	9	3	12
16. Perambalur	10	18	28	1	22	23	11	40	51
17. Pudukottai	61	120	181	0	0	0	61	120	181
18. Thanjavur	4	1	5	0	0	0	4	1	5
19. Thiruvarur	2	0	2	0	0	0	2	0	2
20. Nagapattinam	0	0	0	0	0	0	0	0	0
21. Madurai	49	188	237	0	0	0	49	188	237
22. Theni	25	45	70	0	0	0	25	45	70
23. Dindigul	5	68	73	3	0	3	8	68	76
24. Ramanathapuram	56	0	56	340	1287	1627	396	1287	1683
25. Virudhunagar	224	161	385	0	0	0	224	161	385
26. Sivagangai	83	158	241	0	0	0	83	158	241
27. Tirunelveli	251	5	256	0	0	0	251	5	256
28. Thoothukudi	60	106	166	0	0	0	60	106	166
29. The Nilgiris	0	0	0	0	0	0	0	0	0
30. Kanyakumari	0	0	0	0	0	0	0	0	0
State	**12856**	**80066**	**92922**	**752**	**5875**	**6627**	**13608**	**85941**	**99549**

(Concluded)

TABLE - IV E

NORMAL AREA OF PRINCIPAL CROPS 05-06

(Average of five years ending 05-06)

(in ha)

District	PADDY				MAIZE	CHOLAM (JOWAR)	CUMBU (BAJRA)
	Kar / Kuruvai / Sornavari	Samba / Thaladi / Pishanam	Navarai / Kodai	TOTAL			
1. Chennai	0	0	0	0	0	0	0
2. Kancheepuram	13151	63357	32710	109218	11	1	67
3. Thiruvallur	23796	46779	13595	84170	1	127	1560
4. Cuddalore	19578	82960	6215	108753	2749	1239	3249
5. Villupuram	23736	90386	14597	128719	2192	2146	34389
6. Vellore	7238	17464	16272	40974	725	10848	3545
7. Thiruvannamalai	17065	53794	28510	99369	191	1791	9887
8. Salem	5774	16733	4594	27101	10778	18248	3158
9. Namakkal	2033	9231	1967	13231	1133	22319	508
10. Dharmapuri	7565	14664	4153	26382	493	16468	2033
11. Krishnagiri	5381	10179	1478	17038	90	7539	372
12. Coimbatore	1185	4486	1414	7085	20505	84620	446
13. Erode	8462	23832	1305	33599	10332	4970	1125
14. Tiruchirapalli	6680	50292	4777	61749	5250	35641	3588
15. Karur	88	14079	699	14866	82	29932	5938
16. Perambalur	2254	36515	3908	42677	35846	20650	2134
17. Pudukottai	1213	84361	371	85945	496	809	30
18. Thanjavur	25848	123533	4649	154030	497	0	20
19. Thiruvarur	14100	130359	1926	146385	20	0	0
20. Nagapattinam	23190	126024	1440	150654	22	0	2
21. Madurai	6668	40683	6126	53477	790	10876	3852
22. Theni	4529	10409	614	15552	6375	12316	5008
23. Dindigul	2644	11995	2897	17536	31114	47264	4611
24. Ramanathapuram	0	125140	0	125140	41	2486	907
25. Virudhunagar	0	27012	2112	29124	8731	8536	5872
26. Sivagangai	0	80783	24	80807	3	179	34
27. Tirunelveli	17450	51050	4278	72778	6365	2329	1116
28. Thoothukudi	2757	8993	3212	14962	4584	7973	19798
29. The Nilgiris	1702	0	0	1702	0	1	0
30. Kanyakumari	10683	12383	0	23066	0	0	0
State	**254770**	**1367476**	**163843**	**1786089**	**149416**	**349308**	**113249**

(Contd...)

TABLE - IV E

NORMAL AREA OF PRINCIPAL CROPS 05-06

(Average of five years ending 05-06) (in ha)

District	RAGI	KORRA	VARAGU	SAMAI	OTHER CEREALS	TOTAL CEREALS
1. Chennai	0	0	0	0	0	0
2. Kancheepuram	919	0	0	0	0	110216
3. Thiruvallur	399	6	0	1	0	86264
4. Cuddalore	241	49	2961	0	0	119241
5. Villupuram	1916	410	1908	553	0	172233
6. Vellore	7328	169	125	3809	0	67523
7. Thiruvannamalai	3921	56	455	4285	0	119955
8. Salem	11384	435	567	1316	243	73230
9. Namakkal	575	202	96	281	80	38425
10. Dharmapuri	39984	45	38	25947	1	111391
11. Krishnagiri	52667	2	24	5153	6	82891
12. Coimbatore	168	3	1	20	14	112862
13. Erode	8724	3	12	36	1	58802
14. Tiruchirapalli	125	1	265	283	0	106902
15. Karur	14	0	0	1	0	50833
16. Perambalur	87	0	2443	0	0	103837
17. Pudukottai	259	0	207	3	0	87749
18. Thanjavur	14	5	34	0	0	154600
19. Thiruvarur	4	0	0	0	0	146409
20. Nagapattinam	0	0	0	0	0	150678
21. Madurai	176	14	231	52	3313	72781
22. Theni	119	27	0	142	15	39554
23. Dindigul	215	14	96	262	22	101134
24. Ramanathapuram	1506	0	0	0	710	130790
25. Virudhunagar	505	18	83	10	1147	54026
26. Sivagangai	371	0	11	0	21	81426
27. Tirunelveli	401	23	11	1	296	83320
28. Thoothukudi	247	40	5	1	397	48007
29. The Nilgiris	14	8	0	9	2	1736
30. Kanyakumari	0	0	0	0	0	23066
State	**132283**	**1530**	**9573**	**42165**	**6268**	**2589881**

(Contd...)

TABLE - IV E

NORMAL AREA OF PRINCIPAL CROPS 05-06

(Average of five years ending 05-06)

(in ha)

District	BENGAL GRAM	RED GRAM	GREEN GRAM	BLACK GRAM	HORSE GRAM	OTHER PULSES	TOTAL PULSES	TOTAL FOOD GRAINS
1. Chennai	0	0	0	0	0	0	0	0
2. Kancheepuram	0	30	2428	1232	37	638	4365	114581
3. Thiruvallur	0	1255	3620	6858	104	385	12222	98486
4. Cuddalore	1	410	18671	14982	57	191	34312	153553
5. Villupuram	39	737	11655	5881	605	3629	22546	194779
6. Vellore	2	13588	4075	4012	5524	4978	32179	99702
7. Thiruvannamalai	33	3015	4586	5273	3555	2697	19159	139114
8. Salem	187	2240	6324	8709	4106	14403	35969	109199
9. Namakkal	135	2589	5192	7048	2502	2768	20234	58659
10. Dharmapuri	352	5371	2761	3525	28041	14972	55022	166413
11. Krishnagiri	134	2721	640	671	16640	5118	25924	108815
12. Coimbatore	4439	407	2884	3909	5307	14365	31311	144173
13. Erode	142	1125	2936	3954	7877	10339	26373	85175
14. Tiruchirapalli	62	1770	1777	1681	868	716	6874	113776
15. Karur	0	3407	493	210	1173	734	6017	56850
16. Perambalur	73	1397	982	475	12	34	2973	106810
17. Pudukottai	0	1506	472	686	150	606	3420	91169
18. Thanjavur	0	60	7797	8103	0	11	15971	170571
19. Thiruvarur	0	17	25894	25190	0	15	51116	197525
20. Nagapattinam	0	0	28776	26098	0	1	54875	205553
21. Madurai	95	1315	2931	3162	135	2430	10068	82849
22. Theni	0	2719	194	202	482	4534	8131	47685
23. Dindigul	566	1159	4544	4216	4244	13832	28561	129695
24. Ramanathapuram	0	0	1415	886	11	584	2896	133686
25. Virudhunagar	144	684	6995	9040	115	1359	18337	72363
26. Sivagangai	0	233	243	175	74	561	1286	82712
27. Tirunelveli	4	44	11507	9443	424	2488	23910	107230
28. Thoothukudi	84	56	13253	19463	147	833	33836	81843
29. The Nilgiris	0	0	0	0	0	1	1	1737
30. Kanyakumari	0	0	1083	1259	8	276	2626	25692
State	**6492**	**47855**	**174128**	**176343**	**82198**	**103498**	**590514**	**3180395**

(Contd...)

TABLE - IV E

NORMAL AREA OF PRINCIPAL CROPS 05-06

(Average of five years ending 05-06) (in ha)

District	SUGARCANE			CHILLIES	TURMERIC	CARDAMOM	CORIANDER	TAMARIND	POTATO
	Planted	Ratoon	Total						
1. Chennai	0	0	0	0	0	0	0	0	0
2. Kancheepuram	2650	2636	5286	267	11	0	4	43	0
3. Thiruvallur	1791	3314	5105	678	14	0	14	46	1
4. Cuddalore	24002	12066	36068	125	59	0	4119	199	0
5. Villupuram	21864	17732	39596	311	1572	0	223	160	0
6. Vellore	8286	8790	17076	457	524	0	67	540	0
7. Thiruvannamalai	9773	7727	17500	539	320	0	14	58	0
8. Salem	4653	2560	7213	1017	3217	41	121	362	1
9. Namakkal	6460	4664	11124	355	1748	24	87	472	0
10. Dharmapuri	7519	6031	13550	619	2270	0	525	1694	117
11. Krishnagiri	1167	520	1687	443	690	0	190	1130	146
12. Coimbatore	4887	3941	8828	1422	1973	824	1418	978	0
13. Erode	17585	10010	27595	793	7731	1	5	295	92
14. Tiruchirapalli	3094	1804	4898	1933	327	1	1150	1316	0
15. Karur	4387	1350	5737	717	257	0	7	119	0
16. Perambalur	6472	5422	11894	2957	392	0	4099	610	0
17. Pudukottai	4355	2682	7037	99	4	0	14	330	0
18. Thanjavur	6603	5274	11877	54	10	0	2	191	0
19. Thiruvarur	1212	919	2131	19	5	0	1	153	0
20. Nagapattinam	1427	1787	3214	25	4	0	0	304	0
21. Madurai	2754	2008	4762	486	29	0	449	1446	0
22. Theni	3511	4853	8364	171	5	1422	14	2739	0
23. Dindigul	2419	3054	5473	1376	31	255	147	4559	2620
24. Ramanathapuram	471	0	471	20313	1	0	1563	230	0
25. Virudhunagar	1804	1332	3136	4396	1	290	4324	430	0
26. Sivagangai	2384	1550	3934	4062	8	0	11	502	0
27. Tirunelveli	2254	1207	3461	2044	5	1083	51	820	0
28. Thoothukudi	91	11	102	20998	4	0	6126	365	0
29. The Nilgiris	9	0	9	29	5	1030	3	0	1976
30. Kanyakumari	0	0	0	3	0	111	0	1652	0
State	**153884**	**113244**	**267128**	**66708**	**21217**	**5082**	**24748**	**21743**	**4953**

(Contd...)

TABLE - IV E

NORMAL AREA OF PRINCIPAL CROPS 05-06

(Average of five years ending 05-06)

(in ha)

District	SWEET POTATO	TAPIOCA	MANGO	BANANA	GINGER	ONION	FRUITS & VEGETABLES	TOTAL FOOD CROPS
1. Chennai	0	0	0	0	0	0	0	0
2. Kancheepuram	37	3	2427	257	0	0	6237	126459
3. Thiruvallur	19	91	8214	1193	0	1	11536	115988
4. Cuddalore	80	5586	574	3790	0	39	41122	235330
5. Villupuram	173	10954	992	1102	0	66	21404	258279
6. Vellore	7	100	12435	3124	0	140	19939	138439
7. Thiruvannamalai	23	1651	631	1652	0	96	6185	163743
8. Salem	18	22425	2491	1077	2	516	34715	158320
9. Namakkal	71	17399	1162	1421	6	1076	26535	99842
10. Dharmapuri	56	18357	18866	808	0	218	45499	231009
11. Krishnagiri	9	854	34630	1296	1	9	42308	155629
12. Coimbatore	2	774	3799	6833	1	1033	23477	186066
13. Erode	18	4771	969	5597	1	772	16889	138694
14. Tiruchirapalli	38	5685	2217	8620	0	1046	22812	146288
15. Karur	233	1316	507	4278	0	63	8017	71779
16. Perambalur	19	3300	701	307	0	1906	44739	171554
17. Pudukottai	4	19	622	3658	0	3	15765	114609
18. Thanjavur	6	94	801	4188	4	7	8853	191802
19. Thiruvarur	3	84	212	333	0	1	861	200823
20. Nagapattinam	6	171	1168	652	0	12	2835	212552
21. Madurai	64	85	5646	2414	0	365	12093	102357
22. Theni	2	25	8182	3256	0	105	23883	84448
23. Dindigul	102	267	13342	3333	3	1197	41728	184554
24. Ramanathapuram	0	0	128	142	0	9	823	161214
25. Virudhunagar	55	18	1660	791	0	575	6329	91660
26. Sivagangai	5	14	1331	776	0	3	7896	99123
27. Tirunelveli	46	160	4122	6543	9	657	22187	138620
28. Thoothukudi	56	7	546	8953	0	740	15620	129217
29. The Nilgiris	5	77	27	480	468	1	6517	12481
30. Kanyakumari	0	7795	1702	5357	12	9	18020	48566
State	**1157**	**102082**	**130104**	**82231**	**507**	**10665**	**554824**	**4169445**

(Contd...)

TABLE - IV E

NORMAL AREA OF PRINCIPAL CROPS 05-06

(Average of five years ending 05-06)

(in ha)

District	COTTON	GROUNDNUT	GINGELLY	SUN FLOWER	CASTOR	TOBACCO	TOTAL NON - FOOD CROPS	TOTAL FOOD & NON FOOD CROPS
1. Chennai	0	0	0	0	0	0	0	0
2. Kancheepuram	140	26849	3037	32	6	0	37517	163976
3. Thiruvallur	6	19737	1443	66	9	0	29655	145643
4. Cuddalore	1210	24676	3898	555	89	11	41824	277154
5. Villupuram	4505	61578	4192	652	154	6	96874	355153
6. Vellore	3438	55003	13731	48	744	0	84890	223329
7. Thiruvannamalai	2047	99695	1205	213	19	75	108752	272495
8. Salem	11377	33010	9944	330	2328	168	110692	269012
9. Namakkal	3021	50276	2996	415	5765	0	120085	219927
10. Dharmapuri	6727	22296	6533	432	1541	9	55163	286172
11. Krishnagiri	2331	16963	14276	102	571	0	42942	198571
12. Coimbatore	8037	18115	60504	161	264	574	145183	331249
13. Erode	5070	38485	15074	988	1266	3473	156930	295624
14. Tiruchirapalli	3969	13605	4039	2512	444	0	31588	177876
15. Karur	338	5747	4824	1336	72	5	24706	96485
16. Perambalur	5773	31697	2821	688	286	0	46728	218282
17. Pudukottai	194	24028	3753	5	2	0	33317	147926
18. Thanjavur	1412	6653	16626	116	9	0	40756	232558
19. Thiruvarur	2129	1341	4115	26	1	0	11052	211875
20. Nagapattinam	2567	2755	2823	35	0	292	11003	223555
21. Madurai	10743	6615	6505	255	37	0	35919	138276
22. Theni	3870	3799	9211	152	125	48	33791	118239
23. Dindigul	2750	14418	15292	720	85	1661	61113	245667
24. Ramanathapuram	3680	7933	5792	43	5	0	24727	185941
25. Virudhunagar	17676	7651	6072	737	33	0	54470	146130
26. Sivagangai	475	6438	3655	12	3	0	15421	114544
27. Tirunelveli	5297	3847	9930	436	61	10	35931	174551
28. Thoothukudi	7475	1816	4740	1011	78	0	38954	168171
29. The Nilgiris	0	4	44	0	0	0	66884	79365
30. Kanyakumari	1	50	14368	0	21	0	44197	92763
State	**116258**	**605080**	**251443**	**12078**	**14018**	**6332**	**1641064**	**5810509**

(Concluded)

TABLE - V A

DISTRICTWISE AVERAGE YIELD RATE OF CROPS FOR THE YEAR 05-06

(in kg / ha)

District	CEREALS									
	RICE				JOWAR (CHOLAM)			BAJRA (CUMBU)		
	Kar / Kuruvai / Sornavari	Samba / Thaladi / Pishanam	Navarai / Kodai	Combined	Irrigated	un irrigated	Combined	Irrigated	un irrigated	Combined
1. Chennai	--	--	--	--	--	--	--	--	--	--
2. Kancheepuram	3085	2221	3030	2562	1422	--	1422	2165	--	2165
3. Thiruvallur	3347	2120	3073	2800	1422	660	750	2165	1104	1611
4. Cuddalore	3140	1505	2950	1910	1422	617	628	4364	1114	1347
5. Villupuram	3420	2901	3173	3039	1422	660	789	2861	753	865
6. Vellore	3017	2703	2960	2879	1422	1214	1215	2165	852	1080
7. Thiruvannamalai	2878	2693	2793	2757	1422	660	710	2095	534	615
8. Salem	3901	3566	3757	3678	1739	752	1030	1551	803	1066
9. Namakkal	3719	3694	2978	3656	1229	801	968	2165	1164	1396
10. Dharmapuri	2926	2972	2889	2942	1422	922	924	2165	1065	1288
11. Krishnagiri	3138	2307	2517	2630	--	1065	1065	387	1065	900
12. Coimbatore	3015	2593	3168	2790	521	359	366	2165	1065	1807
13. Erode	4563	3933	4154	4124	756	327	382	2165	1065	1208
14. Tiruchirapalli	3609	2907	3076	2975	1058	345	361	2165	272	320
15. Karur	--	2607	2978	2621	880	215	301	2165	162	255
16. Perambalur	2276	2500	2611	2493	1422	596	596	3400	1170	1496
17. Pudukottai	2575	2419	2978	2423	1422	660	665	2165	1065	1319
18. Thanjavur	2903	2512	2931	2579	--	--	--	2165	--	2165
19. Thiruvarur	2645	1442	2831	1560	--	--	--	--	--	--
20. Nagapattinam	2746	501	2897	864	--	--	--	--	--	--
21. Madurai	3561	3317	2534	3303	1422	1063	1078	1331	1160	1191
22. Theni	4525	3980	3580	4160	2267	1979	2003	613	1586	1513
23. Dindigul	2475	3239	3447	3173	1158	839	857	1648	945	1005
24. Ramanathapuram	--	1939	--	1939	1422	299	332	2165	425	449
25. Virudhunagar	--	3133	3824	3200	1422	660	688	3531	1250	1471
26. Sivagangai	--	2143	--	2143	1422	660	877	2165	1065	2033
27. Tirunelveli	3654	3836	2418	3577	4854	660	3244	3777	2377	2802
28. Thoothukudi	4101	4068	4324	4105	1422	660	676	2165	1649	1652
29. The Nilgiris	3298	--	--	3298	--	--	--	--	--	--
30. Kanyakumari	4077	3535	--	3801	--	--	--	--	--	--
State	**3298**	**2325**	**2978**	**2541**	**1422**	**660**	**732**	**2165**	**1065**	**1157**

(Contd...)

TABLE - V A

DISTRICTWISE AVERAGE YIELD RATE OF CROPS FOR THE YEAR 05-06

(in kg / ha)

District	CEREALS							
	RAGI			MAIZE	KORRA	VARAGU	SAMAI	OTHER CEREALS
	Irrigated	Un irrigated	Combined					
1. Chennai	--	--	--	--	--	--	--	--
2. Kancheepuram	1749	1192	1647	1609	--	--	--	--
3. Thiruvallur	1809	1192	1717	--	--	--	--	--
4. Cuddalore	2166	1192	1944	1282	1081	1007	--	--
5. Villupuram	1820	1192	1580	1478	336	1069	711	--
6. Vellore	2511	1192	1809	1224	700	922	559	--
7. Thiruvannamalai	1570	437	980	1108	571	--	740	--
8. Salem	3145	1702	1913	1181	469	1507	1005	577
9. Namakkal	2166	3027	3007	1020	462	1137	711	--
10. Dharmapuri	2282	1338	1439	1224	350	1137	802	716
11. Krishnagiri	1759	1089	1132	1211	350	1137	410	716
12. Coimbatore	2166	1192	1672	1194	859	1137	711	465
13. Erode	2166	997	1003	1275	--	--	711	--
14. Tiruchirapalli	2166	1192	1273	1264	--	1137	711	--
15. Karur	2166	1192	1923	1096	--	--	--	--
16. Perambalur	2166	1192	1402	1113	--	1436	--	--
17. Pudukottai	2166	1192	1520	928	--	570	711	--
18. Thanjavur	2166	1192	1972	1173	--	1137	--	--
19. Thiruvarur	2166	--	2166	--	--	1137	--	--
20. Nagapattinam	--	--	--	--	--	--	--	--
21. Madurai	2166	1192	1393	1143	265	1332	711	569
22. Theni	2166	1192	1540	1096	390	--	711	555
23. Dindigul	2166	1192	1294	1224	--	1137	711	567
24. Ramanathapuram	616	657	647	1114	--	--	--	564
25. Virudhunagar	2166	1192	1759	1224	422	1137	711	517
26. Sivagangai	2166	1192	1528	--	--	--	--	610
27. Tirunelveli	2520	1192	2494	1326	315	1137	711	592
28. Thoothukudi	2166	1192	1544	1224	823	1137	711	571
29. The Nilgiris	--	--	--	--	825	--	711	748
30. Kanyakumari	--	--	--	--	--	--	--	--
State	**2166**	**1192**	**1325**	**1189**	**491**	**1137**	**711**	**562**

(Contd..)

TABLE - V A

DISTRICTWISE AVERAGE YIELD RATE OF CROPS FOR THE YEAR 05-06

(in kg / ha)

District	PULSES						SUGAR CANE (in terms of Cane - Ton / ha)
	BENGAL GRAM	RED GRAM	GREEN GRAM	BLACK GRAM	HORSE GRAM	OTHER PULSES	
1. Chennai	--	--	--	--	--	--	--
2. Kancheepuram	646	540	334	608	365	254	83
3. Thiruvallur	--	843	486	328	365	255	103
4. Cuddalore	--	1080	293	346	365	233	99
5. Villupuram	225	952	336	515	365	241	110
6. Vellore	--	366	258	273	339	193	82
7. Thiruvannamalai	303	455	333	358	238	210	95
8. Salem	462	770	561	625	457	201	94
9. Namakkal	--	848	708	730	621	201	139
10. Dharmapuri	156	550	394	699	520	209	86
11. Krishnagiri	156	409	363	265	210	209	63
12. Coimbatore	741	540	354	699	431	214	139
13. Erode	749	1311	570	515	344	214	108
14. Tiruchirapalli	600	307	336	328	382	151	87
15. Karur	--	302	336	328	365	153	88
16. Perambalur	1007	540	336	328	365	165	125
17. Pudukottai	--	540	336	328	365	152	135
18. Thanjavur	--	540	299	376	--	344	100
19. Thiruvarur	--	--	139	201	--	--	105
20. Nagapattinam	--	--	203	193	--	--	92
21. Madurai	594	634	713	657	365	174	90
22. Theni	--	1117	336	328	365	173	147
23. Dindigul	506	475	462	301	427	205	98
24. Ramanathapuram	--	--	336	265	365	173	105
25. Virudhunagar	499	540	273	417	365	172	116
26. Sivagangai	--	540	336	328	365	177	96
27. Tirunelveli	905	540	441	413	365	191	77
28. Thoothukudi	496	540	388	396	365	174	105
29. The Nilgiris	--	--	--	--	--	--	105
30. Kanyakumari	--	--	336	154	365	194	--
State	**678**	**540**	**336**	**328**	**365**	**202**	**105**

TABLE - V A

DISTRICTWISE AVERAGE YIELD RATE OF CROPS FOR THE YEAR 05-06

(in kg / ha)

District	SPICES AND CONDIMENTS									
	ARECANUT (Cured Nuts)	CHILLIES	CLOVES	GARLIC	PEPPER	GINGER	TURMERIC	CORIANDER	CARDAMOM	TAMARIND
1. Chennai	--	--	--	--	--	--	--	--	--	--
2. Kancheepuram	--	649	--	--	--	--	5520	305	--	4024
3. Thiruvallur	--	1905	--	--	--	--	5520	--	--	3782
4. Cuddalore	1000	649	--	--	--	--	5520	235	--	4827
5. Villupuram	800	649	--	--	--	--	3165	305	--	4499
6. Vellore	1000	649	--	--	--	--	5520	305	--	5834
7. Thiruvannamalai	--	1068	--	5918	--	--	7745	305	--	5551
8. Salem	1210	751	1443	--	184	--	3781	305	71	--
9. Namakkal	1693	649	1445	--	184	--	6119	305	71	3819
10. Dharmapuri	1529	649	--	--	--	--	2423	305	--	3488
11. Krishnagiri	1739	1484	--	5770	--	19294	5461	305	--	3478
12. Coimbatore	2872	568	839	--	197	--	7639	311	78	5858
13. Erode	2750	1407	--	5631	225	19294	7199	305	--	5776
14. Tiruchirapalli	1231	626	929	--	--	--	5520	318	--	2446
15. Karur	500	624	--	--	--	--	5520	305	--	2459
16. Perambalur	250	652	--	--	--	--	5520	275	--	2471
17. Pudukottai	1000	649	--	--	--	--	5520	--	--	2479
18. Thanjavur	833	649	--	--	220	19294	5520	--	--	2321
19. Thiruvarur	833	649	--	--	--	--	5520	--	--	2357
20. Nagapattinam	500	649	--	--	--	--	5520	--	--	2275
21. Madurai	--	649	--	--	--	--	5520	305	--	3018
22. Theni	968	649	--	--	261	--	5520	305	96	2931
23. Dindigul	955	1051	1079	6098	362	19294	5520	305	99	3014
24. Ramanathapuram	--	575	--	--	--	--	5520	303	--	3310
25. Virudhunagar	1000	844	976	--	--	--	--	383	85	3144
26. Sivagangai	--	963	--	--	--	--	5520	305	--	3187
27. Tirunelveli	1154	1108	1264	--	204	19294	5520	305	96	2298
28. Thoothukudi	--	383	--	--	--	--	5520	275	--	2336
29. The Nilgiris	642	649	956	5554	193	19294	5520	--	93	--
30. Kanyakumari	2226	649	883	--	153	19294	--	--	92	1945
State	**1927**	**649**	**985**	**5984**	**227**	**19294**	**5520**	**305**	**92**	**3198**

(Contd...)

TABLE - V A

DISTRICTWISE AVERAGE YIELD RATE OF CROPS FOR THE YEAR 05-06

(in kg / ha)

District	VEGETABLES							
	TAPIOCA	SWEET POTATO	POTATO	ONION	BRINJAL	LADY'S FINGER	CABBAGE	TOMATO
1. Chennai	--	--	--	--	--	--	--	--
2. Kancheepuram	--	20857	--	--	16342	8844	--	12627
3. Thiruvallur	38211	20857	--	--	10690	7525	--	12627
4. Cuddalore	28818	11388	--	8015	9188	7525	53426	12627
5. Villupuram	28117	8967	--	8015	7109	7525	--	12627
6. Vellore	38211	20857	14904	8015	7106	5758	53426	6458
7. Thiruvannamalai	40367	20857	14904	8015	10803	8855	--	6739
8. Salem	33648	20857	--	8015	8682	6302	--	8302
9. Namakkal	48219	20857	--	11766	10048	9584	53426	9962
10. Dharmapuri	39990	20857	--	8015	10690	7525	53426	25525
11. Krishnagiri	38211	20857	14904	8015	13602	7525	37123	12627
12. Coimbatore	38211	--	--	11623	11775	9364	53426	10503
13. Erode	49680	20857	14904	10272	10690	7525	53426	8510
14. Tiruchirapalli	40132	20857	--	6139	10690	7525	--	26511
15. Karur	38211	25299	--	8015	10690	7525	--	12627
16. Perambalur	39276	20857	--	6079	10690	7525	--	12627
17. Pudukottai	38211	20857	--	--	10690	7525	--	12627
18. Thanjavur	38211	20857	--	8015	10690	7525	--	12627
19. Thiruvarur	38211	20857	--	--	10690	7525	--	12627
20. Nagapattinam	38211	--	--	8015	10690	7525	--	12627
21. Madurai	38211	38125	--	6101	15013	7525	--	14428
22. Theni	38211	20857	--	8015	8936	7525	53426	8581
23. Dindigul	38211	20857	9580	10021	10690	7525	53426	10552
24. Ramanathapuram	--	--	--	8015	10690	7525	--	12627
25. Virudhunagar	38211	20857	--	4272	10690	7525	--	12627
26. Sivagangai	38211	20857	--	8015	10690	7525	--	12627
27. Tirunelveli	38211	20857	--	8583	12338	7525	--	12627
28. Thoothukudi	38211	20857	--	6815	10690	5839	--	10070
29. The Nilgiris	38211	20857	22538	--	10690	--	60198	12627
30. Kanyakumari	34046	--	--	--	10690	7525	--	12627
State	**38211**	**20857**	**14904**	**8015**	**10690**	**7525**	**53426**	**12627**

(Contd...)

TABLE - V A

DISTRICTWISE AVERAGE YIELD RATE OF CROPS FOR THE YEAR 05-06

(in kg / ha)

District	FRUITS								
	BANANA	MANGO	LEMON	ORANGE	CASHEW NUT	JACK FRUIT	PINE APPLE	GUAVA	GRAPES
1. Chennai	--	--	--	--	--	--	--	--	--
2. Kancheepuram	49104	7096	2523	--	378	12346	--	10904	--
3. Thiruvallur	49104	3555	2523	--	378	12346	--	10904	--
4. Cuddalore	31103	4182	2523	--	761	12346	--	10904	--
5. Villupuram	49104	2536	2523	--	242	12346	--	10904	--
6. Vellore	49104	2957	2523	--	378	12346	--	10904	32486
7. Thiruvannamalai	49104	8788	2523	--	378	12346	--	10904	--
8. Salem	49104	4908	2523	1962	378	12346	33156	10904	32486
9. Namakkal	49104	4182	2523	1962	378	12346	33090	10904	32486
10. Dharmapuri	49104	3469	2523	--	378	12346	--	10904	32486
11. Krishnagiri	49104	2920	2523	1962	378	12346	--	10904	27390
12. Coimbatore	49104	1910	2523	1962	378	12346	--	10904	19130
13. Erode	48902	4182	2523	1962	378	12346	--	10904	32486
14. Tiruchirapalli	45584	2170	2523	1962	378	12346	--	10904	32486
15. Karur	45522	4182	2523	1962	378	12346	--	10904	--
16. Perambalur	49104	4182	2523	1962	223	12346	--	10904	--
17. Pudukottai	50525	4182	2523	--	234	12346	--	10904	--
18. Thanjavur	49297	4182	2523	--	149	12346	--	10904	--
19. Thiruvarur	49104	4182	2523	--	378	12346	--	10904	--
20. Nagapattinam	49104	4182	2523	--	378	12346	--	10904	--
21. Madurai	49104	5397	2523	1962	378	12346	--	10904	32486
22. Theni	49104	12343	2523	1962	256	12346	--	10904	36563
23. Dindigul	49104	5304	2523	1962	378	12346	34391	10904	24150
24. Ramanathapuram	49104	4182	2523	--	378	--	--	10904	--
25. Virudhunagar	49104	6978	2523	1962	378	12346	--	10904	--
26. Sivagangai	49104	4182	2523	1962	386	12346	--	10904	--
27. Tirunelveli	35818	2480	2523	1962	689	12346	--	10904	3551
28. Thoothukudi	71117	4182	2523	1962	378	12346	--	10904	32486
29. The Nilgiris	49104	4182	2523	1962	378	12346	--	10904	--
30. Kanyakumari	47184	2634	2523	1962	174	12346	33156	10904	--
State	**49104**	**4299**	**2523**	**1962**	**414**	**12346**	**33156**	**10904**	**32486**

(Contd...)

TABLE - V A

DISTRICTWISE AVERAGE YIELD RATE OF CROPS FOR THE YEAR 05-06

(in kg / ha)

District	COTTON (in terms of lint)			TOBACCO	OIL SEEDS		
					GROUNDNUT		
	Irrigated	Un - Irrigated	Combined		Irrigated	Un - Irrigated	Combined
1. Chennai	--	--	--	--	--	--	--
2. Kancheepuram	359	--	359	--	3519	1812	3161
3. Thiruvallur	--	195	195	--	3406	2099	3014
4. Cuddalore	187	193	191	--	3105	1836	2495
5. Villupuram	255	243	251	--	2710	1599	2056
6. Vellore	359	226	232	--	1819	1400	1459
7. Thiruvannamalai	455	195	443	1282	1865	1137	1383
8. Salem	392	236	320	1051	2408	1153	1356
9. Namakkal	472	195	422	--	2422	1455	1581
10. Dharmapuri	271	305	293	1095	2514	1649	1860
11. Krishnagiri	149	203	176	--	1589	1225	1233
12. Coimbatore	232	121	151	1495	1966	1144	1353
13. Erode	458	187	451	1586	2926	1269	1676
14. Tiruchirapalli	203	259	250	--	3195	1289	1799
15. Karur	359	195	310	1334	2357	1386	2107
16. Perambalur	240	241	241	--	2978	1188	1548
17. Pudukottai	359	195	310	--	2489	1870	1963
18. Thanjavur	510	195	508	--	3271	1524	2471
19. Thiruvarur	143	--	143	--	2654	1386	2621
20. Nagapattinam	388	195	362	1657	2654	3573	3350
21. Madurai	355	185	224	--	1721	1534	1599
22. Theni	260	110	205	2201	2243	1554	1813
23. Dindigul	443	139	369	1444	2843	1659	2328
24. Ramanathapuram	263	100	135	--	2654	985	999
25. Virudhunagar	397	157	193	--	2654	1227	1298
26. Sivagangai	323	195	268	--	2654	1372	1813
27. Tirunelveli	407	277	371	1207	2654	1386	2095
28. Thoothukudi	372	148	173	--	2654	1386	1678
29. The Nilgiris	--	--	--	--	--	--	--
30. Kanyakumari	--	--	--	--	--	1386	1386
State	**359**	**195**	**260**	**1527**	**2654**	**1386**	**1775**

(Contd...)

TABLE - V A

DISTRICTWISE AVERAGE YIELD RATE OF CROPS FOR THE YEAR 05-06

(in kg / ha)

District	OIL SEEDS						
	GINGELLY			SUN FLOWER	RAPESEED AND MUSTARD	CASTOR	COCONUT (Nuts / ha.)
	Irrigated	Un - Irrigated	Combined				
1. Chennai	--	--	--	--	--	--	--
2. Kancheepuram	477	461	476	1240	--	200	10802
3. Thiruvallur	353	597	432	1240	--	256	4428
4. Cuddalore	277	364	354	708	--	702	12208
5. Villupuram	318	517	471	1665	285	684	9753
6. Vellore	319	371	348	1240	243	373	11972
7. Thiruvannamalai	523	371	483	2046	235	392	12829
8. Salem	944	611	706	993	248	301	12586
9. Namakkal	665	371	592	2310	248	301	16246
10. Dharmapuri	665	246	311	581	247	343	18459
11. Krishnagiri	665	84	138	1240	247	343	10356
12. Coimbatore	665	429	484	1240	--	367	10547
13. Erode	803	677	784	1967	230	277	16933
14. Tiruchirapalli	665	371	616	1115	--	331	10200
15. Karur	569	233	271	1270	--	453	6372
16. Perambalur	665	320	358	661	--	338	7398
17. Pudukottai	665	371	420	1240	--	177	9871
18. Thanjavur	677	425	451	1240	--	392	19090
19. Thiruvarur	506	378	389	1240	--	--	10401
20. Nagapattinam	665	465	472	1240	--	--	14190
21. Madurai	665	299	305	834	--	357	11816
22. Theni	665	496	509	535	--	191	25742
23. Dindigul	665	307	343	1570	--	410	14009
24. Ramanathapuram	665	169	177	1240	--	312	13850
25. Virudhunagar	665	307	313	811	--	226	8082
26. Sivagangai	665	371	377	1240	--	--	7788
27. Tirunelveli	665	290	305	1008	--	239	12101
28. Thoothukudi	665	293	302	458	--	295	6542
29. The Nilgiris	--	--	--	--	--	--	--
30. Kanyakumari	--	--	--	--	--	318	16921
State	**665**	**371**	**469**	**1240**	**245**	**331**	**13782**

(Concluded)

TABLE - V B

PRODUCTION OF CROPS DURING 05-06

(in Tonnes)

District	CEREALS							
	RICE				MAIZE	JOWAR (CHOLAM)		
	Kar / Kuruvai / Sornavari	Samba / Thaladi / Pishanam	Navarai / Kodai	Total		Irrigated	un irrigated	Total
1. Chennai	0	0	0	0	0	0	0	0
2. Kancheepuram	59873	150367	83635	293875	27	1	0	1
3. Thiruvallur	131182	82774	57626	271582	0	31	108	139
4. Cuddalore	73958	128440	15947	218345	9716	17	543	560
5. Villupuram	122825	335200	53906	511931	2035	354	803	1157
6. Vellore	21859	53912	91680	167451	334	80	12633	12713
7. Thiruvannamalai	80459	203421	109648	393528	263	115	767	882
8. Salem	39236	82209	15846	137291	19068	7159	7930	15089
9. Namakkal	20314	44973	3562	68849	2284	14299	14641	28940
10. Dharmapuri	29504	41917	13969	85390	235	72	11455	11527
11. Krishnagiri	25197	27530	5070	57797	117	0	5798	5798
12. Coimbatore	3636	11786	5243	20665	25864	1760	26623	28383
13. Erode	58343	116124	5097	179564	17659	240	710	950
14. Tiruchirapalli	21891	193532	21317	236740	12411	791	11648	12439
15. Karur	0	46179	2046	48225	216	2389	3950	6339
16. Perambalur	4628	106671	3263	114562	65921	7	5654	5661
17. Pudukottai	3861	228055	652	232568	884	7	510	517
18. Thanjavur	68044	323251	8188	399483	628	0	0	0
19. Thiruvarur	27547	203938	11965	243450	0	0	0	0
20. Nagapattinam	66486	66445	3706	136637	0	0	0	0
21. Madurai	19811	207136	7545	234492	1681	708	12314	13022
22. Theni	24015	40615	655	65285	7288	2660	25206	27866
23. Dindigul	8044	52116	15144	75304	41940	2823	33869	36692
24. Ramanathapuram	0	247079	0	247079	1	124	865	989
25. Virudhunagar	0	87021	11461	98482	13692	510	6244	6754
26. Sivagangai	0	192738	0	192738	0	64	75	139
27. Tirunelveli	69911	206949	32205	309065	10527	7888	669	8557
28. Thoothukudi	32564	41360	7892	81816	8426	286	6049	6335
29. The Nilgiris	4716	0	0	4716	0	0	0	0
30. Kanyakumari	43497	39026	0	82523		0	0	0
State	1061401	3560764	587268	5209433	241217	42385	189064	231449

(Contd...)

TABLE - V B

PRODUCTION OF CROPS DURING 05-06

(in Tonnes)

District	CEREALS					
	BAJRA (CUMBU)			RAGI		
	Irrigated	un irrigated	Total	Irrigated	un irrigated	Total
1. Chennai	0	0	0	0	0	0
2. Kancheepuram	26	0	26	862	131	993
3. Thiruvallur	1505	838	2343	340	39	379
4. Cuddalore	480	1586	2066	249	41	290
5. Villupuram	2249	10561	12810	1079	436	1515
6. Vellore	1085	2030	3115	8044	4336	12380
7. Thiruvannamalai	538	2485	3023	1534	465	1999
8. Salem	902	860	1762	4755	15014	19769
9. Namakkal	195	348	543	13	769	782
10. Dharmapuri	474	917	1391	5020	24534	29554
11. Krishnagiri	54	463	517	5387	47890	53277
12. Coimbatore	602	143	745	74	42	116
13. Erode	132	433	565	76	7016	7092
14. Tiruchirapalli	145	706	851	11	66	77
15. Karur	578	883	1461	19	4	23
16. Perambalur	507	1015	1522	24	48	72
17. Pudukottai	19	32	51	132	143	275
18. Thanjavur	2	0	2	9	1	10
19. Thiruvarur	0	0	0	4	0	4
20. Nagapattinam	0	0	0	0	0	0
21. Madurai	1344	5446	6790	106	224	330
22. Theni	179	5718	5897	54	54	108
23. Dindigul	607	3754	4361	17	81	98
24. Ramanathapuram	37	525	562	244	846	1090
25. Virudhunagar	2136	7050	9186	485	192	677
26. Sivagangai	95	6	101	180	188	368
27. Tirunelveli	733	1058	1791	632	6	638
28. Thoothukudi	258	33060	33318	130	126	256
29. The Nilgiris	0	0	0	0	0	0
30. Kanyakumari	0	0	0	0	0	0
State	14882	79917	94799	29480	102692	132172

(Contd...)

TABLE - V B

PRODUCTION OF CROPS DURING 05-06

(in Tonnes)

District	CEREALS				
	KORRA	VARAGU	SAMAI	OTHER CEREALS	TOTAL CEREALS
1. Chennai	0	0	0	0	0
2. Kancheepuram	0	0	0	0	294922
3. Thiruvallur	0	0	0	0	274443
4. Cuddalore	146	2691	0	0	233814
5. Villupuram	137	1313	406	0	531304
6. Vellore	6	15	2008	0	198022
7. Thiruvannamalai	13	0	3766	0	403474
8. Salem	239	312	948	153	194631
9. Namakkal	71	53	153	0	101675
10. Dharmapuri	9	26	10569	1	138702
11. Krishnagiri	0	13	1477	13	119009
12. Coimbatore	6	1	16	5	75801
13. Erode	0	0	16	0	205846
14. Tiruchirapalli	0	66	110	0	262694
15. Karur	0	0	0	0	56264
16. Perambalur	0	1733	0	0	189471
17. Pudukottai	0	47	1	0	234343
18. Thanjavur	0	2	0	0	400125
19. Thiruvarur	0	2	0	0	243456
20. Nagapattinam	0	0	0	0	136637
21. Madurai	1	306	5	1717	258344
22. Theni	2	0	77	1	106524
23. Dindigul	0	41	48	6	158490
24. Ramanathapuram	0	0	0	499	250220
25. Virudhunagar	9	49	1	423	129273
26. Sivagangai	0	0	0	5	193351
27. Tirunelveli	12	5	1	96	330692
28. Thoothukudi	13	1	1	207	130373
29. The Nilgiris	1	0	1	1	4719
30. Kanyakumari	0	0	0	0	82523
State	**665**	**6676**	**19604**	**3127**	**5939142**

(Contd...)

TABLE - V B

PRODUCTION OF CROPS DURING 05-06

(in Tonnes)

District	PULSES							TOTAL FOOD GRAINS (Cereals+Pulses)	SUGAR CANE (in terms of Cane)
	BENGAL GRAM	RED GRAM	GREEN GRAM	BLACK GRAM	HORSE GRAM	OTHER PULSES	TOTAL PULSES		
1. Chennai	0	0	0	0	0	0	0	0	0
2. Kancheepuram	1	16	189	2305	24	123	2658	297580	492445
3. Thiruvallur	0	1814	4297	371	12	62	6556	280999	570279
4. Cuddalore	0	161	356	8493	4	14	9028	242842	3661157
5. Villupuram	33	262	96	9343	111	556	10401	541705	6233409
6. Vellore	0	4509	197	368	1263	372	6709	204731	1410960
7. Thiruvannamalai	3	740	303	837	510	280	2673	406147	2584669
8. Salem	2	557	1402	720	728	1161	4570	199201	981940
9. Namakkal	0	705	3023	618	440	77	4863	106538	1844553
10. Dharmapuri	4	806	110	693	7650	1395	10658	149360	1261820
11. Krishnagiri	2	1254	248	169	3681	1016	6370	125379	139463
12. Coimbatore	3335	197	1579	1302	1837	2711	10961	86762	1237716
13. Erode	6	1596	2584	894	2520	943	8543	214389	4457712
14. Tiruchirapalli	33	559	131	629	329	101	1782	264476	648156
15. Karur	0	1039	107	517	493	187	2343	58607	635946
16. Perambalur	5	382	36	309	1	2	735	190206	1997185
17. Pudukottai	0	818	27	197	24	67	1133	235476	1276047
18. Thanjavur	0	21	2212	3361	0	3	5597	405722	1529712
19. Thiruvarur	0	0	3355	8257	0	0	11612	255068	385581
20. Nagapattinam	0	0	4468	8268	0	0	12736	149373	401341
21. Madurai	63	708	2813	1230	30	430	5274	263618	407209
22. Theni	0	3246	43	68	115	848	4320	110844	1105908
23. Dindigul	401	507	1553	1544	2033	2465	8503	166993	688087
24. Ramanathapuram	0	0	40	542	2	98	682	250902	37794
25. Virudhunagar	75	376	3109	2919	34	203	6716	135989	371525
26. Sivagangai	0	81	36	86	13	60	276	193627	381890
27. Tirunelveli	1	23	3768	8119	159	592	12662	343354	353386
28. Thoothukudi	43	23	9798	8348	9	127	18348	148721	16227
29. The Nilgiris	0	0	0	0	0	0	0	4719	1152
30. Kanyakumari	0	0	1	251	1	41	294	82817	0
State	4007	20400	45881	70758	22023	13934	177003	6116145	35113269

(Contd...)

TABLE - V B
PRODUCTION OF CROPS DURING 05-06

(in Tonnes)

District	SPICES AND CONDIMENTS									
	ARECANUT (Cured Nuts)	CHILLIES	CLOVES	GARLIC	PEPPER	GINGER	TURMERIC	CORIANDER	CARDAMOM	TAMARIND
1. Chennai	0	0	0	0	0	0	0	0	0	0
2. Kancheepuram	0	249	0	0	0	0	28	1	0	209
3. Thiruvallur	0	1681	0	0	0	0	28	0	0	182
4. Cuddalore	2	40	0	0	0	0	497	419	0	1052
5. Villupuram	4	121	0	0	0	0	6253	77	0	814
6. Vellore	3	214	0	0	0	0	3963	11	0	4300
7. Thiruvannamalai	0	344	0	6	0	0	3268	5	0	344
8. Salem	1789	486	3	0	5	0	15996	20	3	0
9. Namakkal	237	117	6	0	15	0	12943	8	1	1165
10. Dharmapuri	471	202	0	0	0	0	7446	103	0	4008
11. Krishnagiri	80	514	0	6	0	39	5128	43	0	3874
12. Coimbatore	4469	756	1	0	25	0	17867	649	68	5594
13. Erode	396	953	0	73	1	58	61813	1	0	2674
14. Tiruchirapalli	16	786	2	0	0	0	2429	222	0	3378
15. Karur	1	323	0	0	0	0	1457	1	0	322
16. Perambalur	4	1107	0	0	0	0	3566	486	0	1443
17. Pudukottai	1	24	0	0	0	0	22	0	0	803
18. Thanjavur	15	8	0	0	1	232	83	0	0	446
19. Thiruvarur	5	5	0	0	0	0	28	0	0	321
20. Nagapattinam	1	21	0	0	0	0	17	0	0	655
21. Madurai	0	270	0	0	0	0	232	185	0	4255
22. Theni	30	91	0	0	17	0	6	7	146	8318
23. Dindigul	64	1028	6	2043	273	39	210	32	29	13464
24. Ramanathapuram	0	10938	0	0	0	0	6	461	0	904
25. Virudhunagar	1	1799	3	0	0	0	0	1804	24	1431
26. Sivagangai	0	3248	0	0	0	0	11	3	0	1507
27. Tirunelveli	142	1885	206	0	10	19	22	13	73	1933
28. Thoothukudi	0	4611	0	0	0	0	28	1873	0	997
29. The Nilgiris	136	6	11	433	491	12136	11	0	98	0
30. Kanyakumari	1331	3	413	0	13	212	0	0	6	3131
State	**9198**	**31830**	**651**	**2561**	**851**	**12735**	**143358**	**6424**	**448**	**67524**

(Contd...)

TABLE - V B

PRODUCTION OF CROPS DURING 05-06

(in Tonnes)

District	VEGETABLES							
	TAPIOCA	SWEET POTATO	POTATO	ONION	BRINJAL	LADY'S FINGER	CABBAGE	TOMATO
1. Chennai	0	0	0	0	0	0	0	0
2. Kancheepuram	0	480	0	0	6994	3582	0	417
3. Thiruvallur	2560	355	0	0	2790	903	0	76
4. Cuddalore	165559	945	0	537	3418	1189	1229	101
5. Villupuram	425722	924	0	2445	1976	1610	0	215
6. Vellore	4356	146	15	289	3951	3040	107	3971
7. Thiruvannamalai	137852	271	15	216	1685	823	0	1044
8. Salem	908741	1231	0	3759	5530	2861	0	14421
9. Namakkal	1076497	6883	0	31875	2281	1083	160	2839
10 Dharmapuri	962448	4171	0	1242	1636	918	53	70476
11. Krishnagiri	45318	188	1952	601	4393	519	14849	47073
12. Coimbatore	32403	0	0	27499	8502	4897	214	50896
13. Erode	316161	876	1878	19302	2908	1347	1710	4612
14. Tiruchirapalli	231603	813	0	25379	1518	474	0	8802
15. Karur	83720	5945	0	1042	780	233	0	1389
16. Perambalur	160325	292	0	47540	1443	293	0	1275
17. Pudukottai	802	63	0	0	887	196	0	63
18. Thanjavur	7604	146	0	64	2523	534	0	13
19. Thiruvarur	5350	104	0	0	192	45	0	13
20. Nagapattinam	8177	0	0	64	214	120	0	13
21. Madurai	1987	2135	0	6375	3228	1234	0	7228
22. Theni	650	104	0	3831	3324	1031	9189	20543
23. Dindigul	9056	1126	26784	33720	6959	4477	1015	26264
24. Ramanathapuram	0	0	0	721	118	68	0	114
25. Virudhunagar	267	1022	0	4925	1892	858	0	2298
26. Sivagangai	382	21	0	208	620	120	0	76
27. Tirunelveli	5388	730	0	14188	3997	2009	0	10341
28. Thoothukudi	382	563	0	7974	1742	1261	0	3041
29. The Nilgiris	2216	21	43949	0	21	0	57971	13
30. Kanyakumari	261914	0	0	0	449	226	0	101
State	4857440	29555	74593	233796	75971	35951	86497	277728

(Contd...)

TABLE - V B
PRODUCTION OF CROPS DURING 05-06

(in Tonnes)

District	FRUITS								
	BANANA	MANGO	LEMON	ORANGE	CASHEW NUT	JACK FRUIT	PINE APPLE	GUAVA	GRAPES
1. Chennai	0	0	0	0	0	0	0	0	0
2. Kancheepuram	16352	18917	242	0	181	1346	0	3696	0
3. Thiruvallur	99486	35348	45	0	138	358	0	6793	0
4. Cuddalore	120554	2496	237	0	22952	7877	0	5354	0
5. Villupuram	54997	2925	320	0	1163	753	0	8483	0
6. Vellore	241888	36450	156	0	9	519	0	5986	650
7. Thiruvannamalai	138180	5905	81	0	1	74	0	883	0
8. Salem	67126	11161	235	469	9	1111	133	3293	65
9. Namakkal	98454	6364	144	67	2	1667	19755	2126	32
10. Dharmapuri	30838	30526	86	0	@	444	0	1865	97
11. Krishnagiri	89026	101560	98	6	1	136	0	1527	2438
12. Coimbatore	395585	7267	124	18	115	284	0	1919	5509
13. Erode	377037	4031	212	80	54	222	0	2006	357
14. Tiruchirapalli	404377	5090	2760	2	295	272	0	2464	65
15. Karur	179675	2233	144	2	19	37	0	741	0
16. Perambalur	16303	3015	1075	2	7942	1370	0	556	0
17. Pudukottai	204626	2911	363	0	2584	1753	0	1428	0
18. Thanjavur	242589	3521	86	0	364	901	0	2279	0
19. Thiruvarur	20624	770	63	0	2	223	0	87	0
20. Nagapattinam	30248	5214	161	0	223	148	0	164	0
21. Madurai	139015	32740	232	2	117	148	0	9573	32
22. Theni	163420	105924	414	88	1413	704	0	2453	70823
23. Dindigul	184436	74651	6852	3273	222	4173	1101	10686	4468
24. Ramanathapuram	4321	619	134	0	141	0	0	1047	0
25. Virudhunagar	38842	13957	669	4	31	259	0	7327	0
26. Sivagangai	45962	6318	373	2	1776	494	0	2279	0
27. Tirunelveli	255705	10771	4813	59	3458	988	0	4285	252
28. Thoothukudi	696235	2685	366	2	307	12	0	1941	32
29. The Nilgiris	30052	71	18	131	0	827	0	338	0
30. Kanyakumari	261682	4340	48	8	337	8840	663	589	0
State	**4647635**	**537780**	**20551**	**4215**	**43858**	**35939**	**21652**	**92168**	**84820**

(Contd...)

TABLE - V B

PRODUCTION OF CROPS DURING 05-06

(in Tonnes)

District	COTTON (in bales of 170 Kg lint each)			TOBACCO	OIL SEEDS GROUNDNUT		
	Irrigated	Un - Irrigated	Total		Irrigated	Un - Irrigated	Total
1. Chennai	0	0	0	0	0	0	0
2. Kancheepuram	241	0	241	0	67595	9258	76853
3. Thiruvallur	0	9	9	0	43580	11520	55100
4. Cuddalore	416	1081	1497	0	34509	18866	53375
5. Villupuram	5032	2391	7423	0	64924	54849	119773
6. Vellore	680	8905	9585	0	15370	71957	87327
7. Thiruvannamalai	4374	88	4462	68	59701	71338	131039
8. Salem	18589	9543	28132	166	12516	31146	43662
9. Namakkal	7139	650	7789	0	15018	60286	75304
10. Dharmapuri	3784	7541	11325	26	10684	21696	32380
11. Krishnagiri	993	1366	2359	0	841	26754	27595
12. Coimbatore	2368	3342	5710	489	11267	19204	30471
13. Erode	12214	133	12347	4423	33752	44995	78747
14. Tiruchirapalli	665	4182	4847	0	14941	16481	31422
15. Karur	443	103	546	3	15553	3173	18726
16. Perambalur	72	5854	5926	0	16342	25863	42205
17. Pudukottai	110	25	135	0	9354	39599	48953
18. Thanjavur	2342	5	2347	0	12903	5072	17975
19. Thiruvarur	1207	0	1207	0	4774	67	4841
20. Nagapattinam	4218	323	4541	568	1765	7396	9161
21. Madurai	4980	8754	13734	0	4459	7441	11900
22. Theni	2377	581	2958	64	2133	2460	4593
23. Dindigul	3948	397	4345	1967	35469	15910	51379
24. Ramanathapuram	1231	1728	2959	0	180	7809	7989
25. Virudhunagar	4919	10834	15753	0	1239	10937	12176
26. Sivagangai	306	141	447	0	5862	5760	11622
27. Tirunelveli	8568	2209	10777	18	6774	2785	9559
28. Thoothukudi	1643	5110	6753	0	1252	2183	3435
29. The Nilgiris	0	0	0	0	0	0	0
30. Kanyakumari	0	0	0	0	0	30	30
State	**92859**	**75295**	**168154**	**7792**	**502757**	**594835**	**1097592**

(Contd...)

TABLE - V B

PRODUCTION OF CROPS DURING 05-06

(in Tonnes)

District	OIL SEEDS						
	GINGELLY			SUN FLOWER	RAPESEED AND MUSTARD	CASTOR	COCONUT (in Lakh Nuts)
	Irrigated	Un - Irrigated	Total				
1. Chennai	0	0	0	0	0	0	0
2. Kancheepuram	991	58	1049	57	0	2	500
3. Thiruvallur	384	313	697	200	0	1	66
4. Cuddalore	84	847	931	691	0	145	332
5. Villupuram	504	2715	3219	1657	1	101	218
6. Vellore	112	164	276	110	2	96	2765
7. Thiruvannamalai	403	100	503	372	1	32	115
8. Salem	585	949	1534	325	1	161	1603
9. Namakkal	268	50	318	1282	5	957	832
10. Dharmapuri	17	35	52	208	4	56	1686
11. Krishnagiri	16	20	36	72	103	212	1581
12. Coimbatore	226	489	715	350	0	178	10709
13. Erode	9077	1388	10465	3372	13	359	3128
14. Tiruchirapalli	235	27	262	2699	0	136	656
15. Karur	438	1369	1807	4295	0	111	300
16. Perambalur	192	750	942	340	0	42	63
17. Pudukottai	72	201	273	6	0	1	596
18. Thanjavur	421	2287	2708	176	0	1	5018
19. Thiruvarur	100	800	900	2	0	0	559
20. Nagapattinam	3	61	64	30	0	0	546
21. Madurai	15	372	387	270	0	26	1258
22. Theni	29	276	305	57	0	19	3949
23. Dindigul	98	402	500	2609	0	52	3474
24. Ramanathapuram	16	273	289	58	0	5	1181
25. Virudhunagar	29	819	848	400	0	10	687
26. Sivagangai	1	42	43	16	0	0	456
27. Tirunelveli	57	588	645	913	0	13	1903
28. Thoothukudi	51	953	1004	581	0	28	392
29. The Nilgiris	0	0	0	0	0	0	0
30. Kanyakumari	0	0	0	0	0	33	4098
State	**14424**	**16348**	**30772**	**21148**	**130**	**2777**	**48671**

(Concluded)

TABLE - V C

NORMAL PRODUCTION OF PRINCIPAL CROPS 05-06

(Average of five years ending 05-06)

(in Tonnes)

District	RICE: Kar / Kuruvai / Sornavari	RICE: Samba / Thaladi / Pishanam	RICE: Navarai / Kodai	RICE: Total	JOWAR	BAJRA	MAIZE
1. Chennai	0	0	0	0	0	0	0
2. Kancheepuram	44433	184880	101417	330730	1	104	18
3. Thiruvallur	81802	128702	43122	253626	104	2410	1
4. Cuddalore	66471	221012	19762	307245	575	5733	4369
5. Villupuram	80553	286664	47773	414990	1647	34481	3195
6. Vellore	25487	58666	53799	137952	13652	3931	1180
7. Thiruvannamalai	51310	149955	80511	281776	1329	6893	293
8. Salem	22281	63105	18905	104291	15033	4331	17853
9. Namakkal	8260	35818	6837	50915	21426	601	1733
10. Dharmapuri	24746	49077	12152	85975	16205	2690	562
11. Krishnagiri	21767	25471	4289	51527	4187	389	115
12. Coimbatore	4086	14455	4482	23023	28349	664	23366
13. Erode	41854	95500	5077	142431	1997	1206	20818
14. Tiruchirapalli	27757	160977	15200	203934	18582	2232	6860
15. Karur	306	41639	2095	44040	9263	1819	149
16. Perambalur	5629	80514	11498	97641	18750	2386	41594
17. Pudukottai	3774	202123	1188	207085	521	36	805
18. Thanjavur	87673	313112	13958	414743	0	29	1170
19. Thiruvarur	43032	196419	5544	244995	0	0	48
20. Nagapattinam	62001	158692	4130	224823	0	3	50
21. Madurai	26752	131596	17624	175972	12146	4781	1331
22. Theni	19925	42004	2161	64090	18162	5400	11577
23. Dindigul	8449	43477	10267	62193	45918	5300	56424
24. Ramanathapuram	0	170448	0	170448	1730	819	48
25. Virudhunagar	0	74366	7311	81677	6053	7607	15891
26. Sivagangai	0	144143	68	144211	137	64	4
27. Tirunelveli	70865	202162	11424	284451	4573	1572	6021
28. Thoothukudi	11155	37526	14101	62782	5188	31369	4001
29. The Nilgiris	5912	0	0	5912	0	0	0
30. Kanyakumari	41606	46747	0	88353	0	0	0
State	**887886**	**3359250**	**514695**	**4761831**	**245528**	**126850**	**219476**

(Contd. ..)

TABLE - V C

NORMAL PRODUCTION OF PRINCIPAL CROPS 05-06

(Average of five years ending 05-06)

(in Tonnes)

District	RAGI	KORRA	VARAGU	SAMAI	OTHER CEREALS	TOTAL CEREALS
1. Chennai	0	0	0	0	0	0
2. Kancheepuram	2086	0	0	0	0	332939
3. Thiruvallur	796	2	0	0	0	256939
4. Cuddalore	491	56	3490	0	0	321959
5. Villupuram	3448	138	3038	394	0	461331
6. Vellore	18228	119	157	1937	0	177156
7. Thiruvannamalai	6588	34	562	2633	0	300108
8. Salem	23277	204	743	1190	140	167062
9. Namakkal	1059	93	108	199	48	76182
10. Dharmapuri	70061	16	51	20211	0	195771
11. Krishnagiri	63313	1	38	1852	7	121429
12. Coimbatore	260	3	1	15	6	75687
13. Erode	9132	2	15	26	1	175628
14. Tiruchirapalli	180	1	344	195	0	232328
15. Karur	32	0	0	1	0	55304
16. Perambalur	136	0	2572	0	0	163079
17. Pudukottai	442	0	181	1	0	209071
18. Thanjavur	33	1	55	0	0	416031
19. Thiruvarur	7	0	0	0	0	245050
20. Nagapattinam	1	0	0	0	0	224877
21. Madurai	275	4	256	36	1474	196275
22. Theni	230	11	0	100	418	99988
23. Dindigul	335	4	122	181	13	170490
24. Ramanathapuram	2075	0	0	0	297	175417
25. Virudhunagar	1024	7	105	8	566	112938
26. Sivagangai	601	0	14	0	159	145190
27. Tirunelveli	997	7	10	1	135	297767
28. Thoothukudi	485	33	6	1	216	104081
29. The Nilgiris	19	7	0	6	51	5995
30. Kanyakumari	0	0	.0	0	0	88353
State	**205611**	**743**	**11868**	**28987**	**3531**	**5604425**

(Contd...)

TABLE - V C

NORMAL PRODUCTION OF PRINCIPAL CROPS 05-06

(Average of five years ending 05-06)

(in Tonnes)

District	BENGAL GRAM	RED GRAM	GREEN GRAM	BLACK GRAM	HORSE GRAM	OTHER PULSES	TOTAL PULSES	TOTAL FOOD GRAINS
1. Chennai	0	0	0	0	0	0	0	0
2. Kancheepuram	0	23	250	1359	12	162	1806	334745
3. Thiruvallur	0	881	4505	741	33	98	6258	263197
4. Cuddalore	0	271	561	10222	18	44	11116	333075
5. Villupuram	11	474	206	9467	192	874	11224	472555
6. Vellore	1	8152	863	2067	1626	963	13672	190828
7. Thiruvannamalai	8	1649	951	2484	871	567	6530	306638
8. Salem	87	1667	4141	5637	1525	2898	15955	183017
9. Namakkal	63	2180	5407	3270	884	556	12360	88542
10. Dharmapuri	58	3079	993	1850	11236	3339	20555	216326
11. Krishnagiri	2	1350	246	164	4028	1072	6862	128291
12. Coimbatore	3288	246	1470	871	1919	3077	10871	86558
13. Erode	111	852	2298	758	2158	2214	8391	184019
14. Tiruchirapalli	37	530	219	1104	280	108	2278	234606
15. Karur	0	1086	45	207	377	112	1827	57131
16. Perambalur	80	846	88	477	5	6	1502	164581
17. Pudukottai	0	909	46	401	49	92	1497	210568
18. Thanjavur	0	36	1824	3865	0	4	5729	421760
19. Thiruvarur	0	12	4178	8888	0	4	13082	258132
20. Nagapattinam	0	0	4366	8422	0	0	12788	237665
21. Madurai	56	821	1867	816	40	423	4023	200298
22. Theni	0	3018	62	92	152	785	4109	104097
23. Dindigul	287	589	1692	2156	1513	2837	9074	179564
24. Ramanathapuram	0	0	69	785	4	103	961	176378
25. Virudhunagar	72	409	5184	3089	35	240	9029	121967
26. Sivagangai	0	144	36	124	23	102	429	145619
27. Tirunelveli	4	27	3261	6167	134	475	10068	307835
28. Thoothukudi	42	33	7807	6295	45	149	14371	118452
29. The Nilgiris	0	0	0	0	0	0	0	5995
30. Kanyakumari	0	0	8	830	3	54	895	89248
State	**4207**	**29284**	**52643**	**82608**	**27162**	**21358**	**217262**	**5821687**

(Contd...)

TABLE - V C

NORMAL PRODUCTION OF PRINCIPAL CROPS 05-06

(Average of five years ending 05-06)

(in Tonnes)

District	SUGAR CANE (in terms of Cane)	CARDAMOM	CORIANDER	CHILLIES	PEPPER	CLOVES	GARLIC
1. Chennai	0	0	0	0	0	0	0
2. Kancheepuram	523041	0	1	161	0	0	0
3. Thiruvallur	516811	0	5	731	0	0	0
4. Cuddalore	4339034	0	1225	74	0	0	0
5. Villupuram	4489540	0	66	185	0	0	2
6. Vellore	1414984	0	20	277	0	0	34
7. Thiruvannamalai	1568962	0	3	479	0	0	1
8. Salem	707309	3	32	856	50	26	0
9. Namakkal	1592084	1	22	209	66	355	54
10. Dharmapuri	1180528	0	143	644	0	0	0
11. Krishnagiri	113850	0	67	415	1	0	6
12. Coimbatore	1036748	64	704	979	25	1	0
13. Erode	3356249	0	1	723	1	0	150
14. Tiruchirapalli	480874	0	374	1974	0	2	0
15. Karur	508056	0	2	464	0	0	0
16. Perambalur	1199396	0	1167	1391	0	0	0
17. Pudukottai	834887	0	4	59	0	0	0
18. Thanjavur	1330828	0	1	32	1	0	0
19. Thiruvarur	228373	0	0	11	0	0	0
20. Nagapattinam	324498	0	0	15	0	0	0
21. Madurai	437308	0	138	292	0	0	0
22. Theni	992318	136	4	104	12	7	0
23. Dindigul	573676	25	42	1104	262	4	2216
24. Ramanathapuram	50856	0	280	13324	0	0	0
25. Virudhunagar	341166	25	1296	3031	0	2	0
26. Sivagangai	391723	0	5	2361	0	0	1
27. Tirunelveli	347241	104	14	2154	8	180	0
28. Thoothukudi	10992	0	1313	7919	0	0	0
29. The Nilgiris	932	96	1	17	454	18	548
30. Kanyakumari	0	10	0	1	16	451	0
State	**28892264**	**464**	**6930**	**39986**	**896**	**1046**	**3012**

(Contd...)

TABLE - V C

NORMAL PRODUCTION OF PRINCIPAL CROPS 05-06

(Average of five years ending 05-06)

(in Tonnes)

District	TAMARIND	TURMERIC	MANGO	BANANA	SWEET POTATO	POTATO	TAPIOCA	ONION
1. Chennai	0	0	0	0	0	0	0	0
2. Kancheepuram	173	55	10146	10846	590	0	111	21
3. Thiruvallur	174	62	44558	53989	305	13	3363	0
4. Cuddalore	959	291	2644	103638	799	0	204060	1103
5. Villupuram	726	5294	4173	32169	2251	0	339243	2077
6. Vellore	3149	2618	52489	133605	114	3	3615	425
7. Thiruvannamalai	322	1781	3990	69049	390	3	63735	611
8. Salem	1268	10458	8905	45000	333	19	760587	6502
9. Namakkal	1808	10352	5267	59646	1450	0	830082	29743
10. Dharmapuri	5900	6014	122856	33187	1090	2581	632895	3095
11. Krishnagiri	3931	2795	164602	56617	145	2368	33676	907
12. Coimbatore	5719	10978	17510	279387	19	0	28509	27551
13. Erode	1699	47765	4479	210805	323	1524	183538	19916
14. Tiruchirapalli	3216	1612	4254	394550	624	0	261473	26880
15. Karur	291	908	2343	115121	4568	0	49217	1454
16. Perambalur	1507	1967	3229	12695	294	0	150148	45927
17. Pudukottai	817	21	2862	179628	65	0	695	42
18. Thanjavur	443	52	3679	145410	96	0	3563	262
19. Thiruvarur	360	24	2364	13891	45	0	3091	4
20. Nagapattinam	691	18	5353	26811	92	0	6271	184
21. Madurai	4365	142	19343	98929	1223	0	3043	6670
22. Theni	8026	21	77187	156029	43	0	935	3167
23. Dindigul	13741	148	39205	119680	1659	31103	9902	28355
24. Ramanathapuram	766	7	587	5733	3	0	0	513
25. Virudhunagar	1355	4	12697	32429	880	0	629	8385
26. Sivagangai	1603	55	6155	32404	69	0	416	176
27. Tirunelveli	1881	24	17729	289208	745	0	5864	14197
28. Thoothukudi	852	19	2488	522316	870	0	259	8053
29. The Nilgiris	0	23	125	17797	80	42895	2805	4
30. Kanyakumari	3214	0	3549	173052	0	0	216185	4
State	**68956**	**103508**	**644768**	**3423621**	**19165**	**80509**	**3797910**	**236228**

(Contd...)

TABLE - V C

NORMAL PRODUCTION OF PRINCIPAL CROPS 05-06

(Average of five years ending 05-06)

(in Tonnes)

District	TOBACCO	COTTON (in bales of 170 kg lint each)	CASTOR	GROUND NUT	GINGELLY	SUN FLOWER
1. Chennai	0	0	0	0	0	0
2. Kancheepuram	0	279	1	74967	940	22
3. Thiruvallur	0	7	3	64901	845	102
4. Cuddalore	15	1588	62	59832	1866	406
5. Villupuram	9	8626	105	116883	3446	833
6. Vellore	0	4940	278	77155	713	57
7. Thiruvannamalai	96	3874	9	130059	488	269
8. Salem	177	19769	701	43935	2948	369
9. Namakkal	0	5880	1734	73063	642	623
10. Dharmapuri	10	10011	528	39341	391	250
11. Krishnagiri	1	2945	196	25694	47	157
12. Coimbatore	858	9358	97	22222	405	184
13. Erode	5507	10884	351	60746	8704	1750
14. Tiruchirapalli	0	5140	147	23844	391	4040
15. Karur	7	573	32	11185	1724	1733
16. Perambalur	0	7682	97	45584	1789	738
17. Pudukottai	0	322	0	35302	341	7
18. Thanjavur	0	3091	4	13662	1508	175
19. Thiruvarur	0	3879	0	3099	1053	29
20. Nagapattinam	484	4647	0	5287	338	32
21. Madurai	0	8499	13	9944	446	226
22. Theni	105	5676	24	5243	212	155
23. Dindigul	2413	4814	35	33983	649	1027
24. Ramanathapuram	0	2605	2	9895	752	53
25. Virudhunagar	0	19223	7	7055	1059	435
26. Sivagangai	0	513	1	10060	68	13
27. Tirunelveli	11	9888	14	7203	659	406
28. Thoothukudi	0	5067	23	2842	1133	369
29. The Nilgiris	0	0	0	7	1	0
30. Kanyakumari	0	0	7	64	0	0
State	**9693**	**159780**	**4471**	**1013057**	**33558**	**14460**

(Concluded)

TABLE - VI A

AVERAGE RATES OF DAILY WAGES PAID TO DIFFERENT CATEGORIES OF AGRICULTURAL LABOURERS 05-06

(in Rs.)

District	Plough men		Sowers & Pluckers of seedlings		Transplanters & Weeders		Reapers & Harvesters		Other agri. Operations	
	With Bullock	Without Bullock	Men	Women	Men	Women	Men	Women	Men	Women
1. Chennai	--	--	--	--	--	--	--	--	--	--
2. Kancheepuram	96.86	69.62	72.13	40.62	70.00	43.77	73.56	48.78	74.70	52.23
3. Thiruvallur	86.14	71.98	54.48	34.80	49.52	35.15	69.02	48.55	60.69	38.25
4. Cuddalore	111.57	54.55	56.73	34.50	53.08	33.00	75.05	51.53	67.05	38.97
5. Villupuram	111.01	61.57	58.68	30.22	45.56	31.13	67.96	38.38	70.77	29.63
6. Vellore	97.09	64.50	56.60	30.88	35.00	29.78	55.50	35.86	57.06	32.62
7. Thiruvannamalai	80.25	40.47	53.88	26.33	0.00	28.71	51.64	39.02	56.39	33.66
8. Salem	197.36	78.85	62.03	32.06	66.90	31.18	67.00	34.07	76.11	32.01
9. Namakkal	180.00	88.00	61.36	37.69	91.69	39.50	91.28	34.17	87.74	34.50
10. Dharmapuri	153.26	74.72	68.83	31.16	65.45	31.43	67.06	34.38	66.43	32.07
11. Krishnagiri	151.50	66.98	60.26	34.69	51.67	35.07	64.31	36.12	63.47	34.36
12. Coimbatore	168.50	57.69	77.66	39.67	74.70	38.55	81.52	48.15	75.62	37.80
13. Erode	180.53	69.46	71.44	75.11	72.98	37.36	71.62	38.67	76.29	36.47
14. Tiruchirapalli	159.55	68.33	55.25	26.25	70.00	27.72	70.27	39.68	70.23	29.02
15. Karur	135.07	50.00	55.00	33.90	51.40	32.44	69.12	51.37	83.35	42.83
16. Perambalur	139.04	68.87	65.38	29.05	70.00	29.80	74.37	31.30	71.22	32.11
17. Pudukottai	126.87	69.57	56.76	39.58	61.25	37.10	59.39	42.57	70.52	41.55
18. Thanjavur	128.43	80.87	75.37	50.81	65.62	37.92	76.61	58.24	60.27	32.90
19. Thiruvarur	127.03	83.38	59.12	45.00	39.00	32.16	83.82	56.89	69.07	37.90
20. Nagapattinam	150.00	72.00	63.42	33.00	70.00	42.22	100.71	51.81	65.02	36.40
21. Madurai	135.04	76.39	57.77	32.13	60.71	30.64	68.93	35.38	70.09	31.59
22. Theni	158.83	91.21	72.60	32.04	93.33	33.15	74.54	39.63	103.72	51.84
23. Dindigul	151.85	74.54	63.93	37.64	60.00	36.84	74.49	41.07	69.69	39.26
24. Ramanathapuram	112.83	95.91	89.33	66.25	100.00	37.96	72.08	47.60	83.00	44.90
25. Virudhunagar	130.28	74.67	67.75	30.61	72.71	36.15	74.03	43.03	72.81	37.39
26. Sivagangai	106.42	100.00	57.50	42.37	0.00	39.21	70.84	43.91	74.25	41.13
27. Tirunelveli	173.75	76.67	80.00	45.91	75.37	40.98	92.71	64.64	86.32	40.90
28. Thoothukudi	151.87	85.71	80.00	43.43	50.00	32.50	99.86	58.90	78.66	37.98
29. The Nilgiris	150.00	80.00	79.54	70.79	71.05	61.37	70.04	54.37	72.53	52.38
30. Kanyakumari	240.00	0.00	0.00	73.75	75.00	61.43	131.56	100.30	140.63	109.50
State	**141.07**	**73.09**	**65.46**	**40.70**	**62.93**	**36.70**	**75.82**	**46.50**	**74.96**	**40.42**

TABLE - VI B

INDEX NUMBER OF AGRICULTURAL WAGES PAID TO DIFFERENT CATEGORIES OF AGRICULTURAL LABOURERS 05-06

Base : 1993-94=100

Month	Ploughmen	Sowers & Pluckers of seedlings		Transplanter & Weeders		Reapers & Harvesters		Field Labourers		Other agri. operations	
		Men	Women	Men	Women	Men	Women	Men	Women	Men	Women
1. July '05	320	297	241	285	259	278	221	295	240	278	249
2. Aug '05	318	300	236	305	247	284	230	302	237	278	241
3. Sep '05	334	300	236	275	250	290	239	300	242	274	245
4. Oct '05	339	300	261	304	267	287	225	308	251	283	251
5. Nov '05	327	297	259	302	274	267	204	298	246	281	254
6. Dec '05	323	287	251	287	267	278	207	294	242	277	240
7. Jan '06	322	293	248	308	261	285	243	302	251	280	250
8. Feb '06	333	289	238	324	261	304	261	313	253	279	251
9. Mar '06	315	291	252	296	258	293	241	299	250	281	260
10. Apr '06	323	298	234	310	263	281	225	303	241	285	248
11. May '06	328	295	244	306	267	288	229	304	247	285	248
12. Jun '06	335	306	249	329	275	299	223	317	249	290	264
Average	326	296	246	303	262	286	229	303	246	281	250

TABLE - VII A

FARM HARVEST PRICES OF CERTAIN AGRICULTURAL COMMODITIES FOR THE YEAR 05-06

(in Rs / Qtl)

District	PADDY COMMON	JOWAR	BAJRA	RAGI	MAIZE	THINAI	VARAGU	SAMAI
1. Chennai	--	--	--	--	--	--	--	--
2. Kancheepuram	474.30	N.T	638.79	664.00	N.T	N.T	N.T	N.T
3. Thiruvallur	534.83	N.T	504.53	613.80	N.T	N.T	N.T	N.T
4. Cuddalore	483.91	517.08	638.91	471.51	630.00	N.T	N.T	N.T
5. Villupuram	492.32	644.00	565.67	503.52	476.78	N.T	N.T	N.T
6. Vellore	485.15	497.88	564.44	601.61	N.T	N.T	N.T	N.T
7. Thiruvannamalai	482.90	648.18	650.53	590.64	N.T	N.T	N.T	N.T
8. Salem	469.65	621.51	562.56	608.11	494.06	N.T	N.T	N.T
9. Namakkal	489.80	653.28	568.46	570.79	N.T	N.T	N.T	N.T
10. Dharmapuri	494.06	516.66	507.27	496.00	N.T	N.T	N.T	616.49
11. Krishnagiri	487.32	545.91	657.82	487.73	N.T	N.T	N.T	N.T
12. Coimbatore	N.T	677.54	589.18	598.00	532.52	N.T	N.T	521.36
13. Erode	483.63	632.88	551.89	696.82	470.49	N.T	N.T	N.T
14. Tiruchirapalli	519.25	578.90	589.47	617.65	553.07	N.T	N.T	N.T
15. Karur	N.T	604.50	558.00	N.T	N.T	N.T	N.T	N.T
16. Perambalur	N.T	N.T	N.T	N.T	N.T	N.T	N.T	N.T
17. Pudukottai	488.25	N.T	720.75	627.75	485.93	N.T	N.T	N.T
18. Thanjavur	530.39	N.T	675.25	694.38	632.11	N.T	N.T	N.T
19. Thiruvarur	468.49	N.T	N.T	N.T	N.T	N.T	N.T	N.T
20. Nagapattinam	452.08	N.T	N.T	N.T	N.T	N.T	N.T	N.T
21. Madurai	478.95	548.70	539.40	632.40	555.68	651.00	604.50	N.T
22. Theni	534.75	472.04	529.59	479.09	467.35	N.T	N.T	N.T
23. Dindigul	523.90	546.02	512.55	497.87	461.51	N.T	N.T	N.T
24. Ramanathapuram	459.64	N.T	N.T	474.69	N.T	N.T	N.T	N.T
25. Virudhunagar	510.62	504.53	544.98	472.96	444.08	N.T	N.T	N.T
26. Sivagangai	494.84	N.T	N.T	N.T	N.T	N.T	N.T	N.T
27. Tirunelveli	523.50	546.38	508.01	525.73	465.00	N.T	N.T	N.T
28. Thoothukudi	461.64	559.82	645.29	479.08	462.86	N.T	N.T	N.T
29. The Nilgiris	N.T	N.T	N.T	N.T	N.T	N.T	N.T	N.T
30. Kanyakumari	495.23	N.T	N.T	N.T	N.T	N.T	N.T	N.T
State Weighted Average	**493.80**	**572.17**	**585.97**	**534.34**	**493.87**	**651.00**	**604.50**	**616.35**

N.T denotes 'No transaction'

(Contd.)

TABLE - VII A

FARM HARVEST PRICES OF CERTAIN AGRICULTURAL COMMODITIES FOR THE YEAR 05-06

(in Rs / Qtl)

District	RED GRAM	BENGAL GRAM	BLACK GRAM	GREEN GRAM	HORSE GRAM	GROUNDNUT PODS	GINGELLY SEED	CASTOR SEED
1. Chennai	--	--	--	--	--	--	--	--
2. Kancheepuram	N.T	2752 04	3079.80	2323.23	N T	1912.50	2143.75	N.T
3. Thiruvallur	N T	N.T	N T	N T	N.T	1420 80	1932.66	N.T
4. Cuddalore	1609.46	N T	2515 65	2312.64	976 50	1930 00	2022 38	N T
5. Villupuram	2429.50	2408 70	2697.31	N T	N T	1931.60	1975 57	1413.78
6. Vellore	1876 61	N.T	3061.86	2612.30	706.80	1520 00	2140 00	N.T
7. Thiruvannamalai	1882.25	2220 61	3045 75	2628 18	N T	1470 56	2122 00	N T
8. Salem	2166.90	2991 11	2430 00	2241.30	762.60	1735 61	2407 54	1635 64
9. Namakkal	N.T	N T	2559 85	N T	755 63	1610 25	1953.00	1329 77
10. Dharmapuri	2194.80	2794 69	3357.57	2529 98	744.00	1652 69	1883 25	1329 70
11. Krishnagiri	2194.80	2794 69	N.T	2750 99	789.34	1325 25	2190 15	N T
12. Coimbatore	2294.95	2056.10	2211 80	2320.89	806 70	1557 75	2472 95	1411 67
13. Erode	2232.00	2150.27	2559.85	2529.98	847.68	1652.69	2105 73	1587.50
14. Tiruchirapalli	N T	2180.38	2360.35	2363 13	827.70	1527 99	2021 00	N T
15. Karur	N.T	N T	N T	2836 50	837.00	1550.00	2275.00	N T
16. Perambalur	N T	N T	N.T	N.T	N.T	1805 63	2058 79	N T
17. Pudukottai	2302.00	N T	2378.50	2790 00	N T	N T	2275 00	N T
18. Thanjavur	N.T	N.T	2619.50	2221.37	N T	1464 75	2122 26	N.T
19. Thiruvarur	N T	N.T	3052.39	2567 46	N.T	1464.75	1953.00	N.T
20. Nagapattinam	N.T	N.T	3015.53	2755 13	N T	N.T	1924.19	N T
21. Madurai	1953.00	2092.50	2450.00	2400.00	790.50	1727.01	2166 00	1209.00
22. Theni	2085.86	N.T	2865.15	2552.80	790.50	N.T	N.T	N T
23. Dindigul	1655.48	2359.88	2372.50	2405.00	767.25	1446.66	1831 25	1339 20
24. Ramanathapuram	N.T	N.T	3179.86	N.T	N.T	N T	1915.05	N.T
25. Virudhunagar	1767.00	2078.53	2417.30	2504.29	N.T	1420.84	2021.50	1325.25
26. Sivagangai	N.T	N.T	N.T	N.T	N.T	1394.54	N.T	N T
27. Tirunelveli	N.T	2162.25	2481.94	2598.19	1302.00	1589.86	1920 00	N.T
28. Thoothukudi	N.T	2232.00	2395.22	2232.23	N.T	N.T	1961.66	1413.78
29. The Nilgiris	N.T	N.T	N.T	N.T	N.T	N.T	N T	N.T
30. Kanyakumari	N.T	N.T	2418.00	2697.00	N.T	N.T	N.T	N.T
State Weighted Average	**2035.65**	**2095.39**	**2676.04**	**2436.58**	**778.40**	**1641.59**	**2098.16**	**1415.98**

N.T denotes 'No transaction'

(Contd...)

TABLE - VII A

FARM HARVEST PRICES OF CERTAIN AGRICULTURAL COMMODITIES FOR THE YEAR 05-06

(in Rs / Qtl)

District	COCONUT (Husked) 100 No.	TAPIOCA	COTTON KAPAS	CHILLIES	CORIANDER	TAMARIND
1. Chennai	--	--	--	--	--	--
2. Kancheepuram	310 00	N.T	N T	1825 13	2173.88	2929 50
3. Thiruvallur	401 06	N T	N T	1862 50	N T	2112 84
4. Cuddalore	418 50	N T	N.T	2476.13	2365 20	2373 24
5. Villupuram	333 25	N T	1780 02	2232 00	2020 89	2162.25
6. Vellore	326 63	N T	N.T	1762.50	2201 85	2250 00
7. Thiruvannamalai	303 99	N.T	N.T	1800 00	1949 42	2115.75
8. Salem	263 89	320.00	N.T	2069 00	2522 63	N.T.
9. Namakkal	N T	N T	1762 50	2232 00	N.T	2534 75
10. Dharmapuri	347 59	N T	N T	2580.75	2557.50	2534.25
11. Krishnagiri	306 10	N.T	N.T	2569.13	2348 25	2359 88
12. Coimbatore	344 88	465.00	1667 90	1893 13	2455 94	2894 63
13. Erode	262.73	N.T	1302 00	2101 80	2600 00	2371.50
14. Tiruchirapalli	330 15	N.T	N.T	1827 50	2458 69	2511.00
15. Karur	279 00	N.T	N.T	1900 00	2150 63	2743 50
16. Perambalur	N T	N T	N.T	N.T	N T	0 00
17. Pudukottai	302 25	N.T	N T	1764.75	N.T	2375 00
18. Thanjavur	295.28	418 50	1381 12	1840.63	N.T	2412.83
19. Thiruvarur	296 97	N.T	N.T	1987.88	N T	2247.22
20. Nagapattinam	334 50	N.T	N.T	2185.50	N.T	2952.75
21. Madurai	335.96	N.T	1696.60	1737.00	2100.00	2412.50
22. Theni	302 25	N.T	1632.26	2115.75	2289.23	2237.50
23. Dindigul	315.04	N.T	N.T	1862.50	2229.09	2657.50
24. Ramanathapuram	389.44	N.T	1350.00	1775.00	N.T	0.00
25. Virudhunagar	443.30	N T	1329.09	1887.50	2196.25	2390 87
26. Sivagangai	383.63	N.T	N.T	1700.00	2325.00	0 00
27. Tirunelveli	334 80	N T	1690.28	1810.63	2325.00	2659.80
28. Thoothukudi	449.50	N.T	1696.32	1825.00	2093.75	2150.63
29. The Nilgiris	N.T	N.T	N.T	2583.50	N.T	N.T
30. Kanyakumari	333.25	391.38	N.T	1860.00	N.T	2308 33
State Weighted Average	**323.99**	**339.94**	**1573.91**	**1837.43**	**2218.84**	**2482.80**

N.T denotes 'No transaction'

(Contd. ..)

TABLE - VII A

FARM HARVEST PRICES OF CERTAIN AGRICULTURAL COMMODITIES FOR THE YEAR 05-06

(in Rs / Qtl)

District	TURMERIC	GARLIC	POTATO	ONION BELLARY	BANANA (100 Nos)	ARECANUT	CANE-GUR
1. Chennai	--	--	--	--	--	--	--
2. Kancheepuram	N.T	N.T	N.T	N.T	65.10	N T	1334 55
3. Thiruvallur	N.T	N.T	N.T	N T	N.T	N T	1400 81
4. Cuddalore	3237.56	N.T	N.T	531 84	74 40	N T	1482.18
5. Villupuram	2687.50	N.T	N T	425.00	79 05	N T	1391 12
6. Vellore	3162.00	N.T	638.60	515 49	74 84	N.T	1295 03
7. Thiruvannamalai	2758 15	2680 70	695 18	460 35	63 69	N T	1267 90
8. Salem	2606.33	N.T	N.T	463.84	66 60	N T	1345 32
9. Namakkal	N.T	N.T	N.T	N.T	63 55	N T	N T
10. Dharmapuri	N.T	N.T	N T	511.50	74.40	N T	1208 24
11. Krishnagiri	N.T	1996.01	791.66	383.63	73 24	N T	1250.00
12. Coimbatore	2499.75	N.T	N.T	517.31	71.68	5921.00	1354 78
13. Erode	2354.30	1976 25	895.13	656.81	76.95	N T	1235.10
14. Tiruchirapalli	2790 00	N.T	N.T	534.75	65 10	N T	1263 25
15. Karur	3320 00	N.T	N T	N.T	56.50	N T	1286 49
16. Perambalur	N.T	N.T	N.T	N.T	N T	N.T	N T
17. Pudukottai	3236.00	N.T	N.T	N.T	58 36	N T	1418.25
18. Thanjavur	3127.86	N T	N.T	520 80	67.10	N.T	1355.32
19. Thiruvarur	2970.78	N.T	N.T	N.T	58.59	N T	1238 06
20. Nagapattinam	3320.00	N.T	N.T	632.40	73.24	N T	1453.12
21. Madurai	2906.25	N.T	N T	604.50	75.96	N.T	1290.38
22. Theni	2780.70	N.T	N T	N.T	60.45	N.T	1260.92
23. Dindigul	2637.50	1850.00	674.25	446.40	N.T	N.T	1224.50
24. Ramanathapuram	N.T	N T	N.T	N.T	69.75	N.T	N.T
25. Virudhunagar	N.T	N.T	N.T	492.13	74.40	N.T	1228.38
26. Sivagangai	N.T	N.T	N.T	N.T	N.T	N.T	N.T
27. Tirunelveli	3255.00	N.T	N.T	531.84	46.50	N.T	1356.64
28. Thoothukudi	N.T	N.T	N.T	563.81	N.T	N.T	1314.79
29. The Nilgiris	N.T	N.T	906.75	N.T	87.65	N.T	1699.58
30. Kanyakumari	N.T	N.T	N.T	N.T	74.40	1883.25	N.T
State Weighted Average	**2498.53**	**1857.08**	**819.87**	**520.45**	**67.66**	**4994.21**	**1334.21**

N.T denotes 'No transaction'

(Contd...)

TABLE - VII A

FARM HARVEST PRICES OF CERTAIN AGRICULTURAL COMMODITIES FOR THE YEAR 05-06

(in Rs./ Qtl)

District	PALM-GUR *	COFFEE SEED *	CAULI-FLOWER *	GREEN PEAS *	TOMATO	LADIES FINGER	BRINJAL
1. Chennai	--	--	--	--	--	--	--
2. Kancheepuram	N.T	N.T	N.T	N.T	313.88	421.41	441.75
3. Thiruvallur	1850.00	N.T	N.T	N.T	N.T	N.T	N.T
4. Cuddalore	2232.00	N.T	N.T	883.50	406.88	790.50	604.50
5. Villupuram	1800.00	N.T	712.14	1508.93	279.00	N.T	581.25
6. Vellore	N.T	N.T	765.00	N.T	279.33	387.50	740.28
7. Thiruvannamalai	N.T	N.T	N.T	1302.00	276.68	348.75	274.35
8. Salem	1829.78	7440.00	727.73	N.T	406.88	671.93	473.14
9. Namakkal	N.T	N.T	N.T	N.T	N.T	N.T	N.T
10. Dharmapuri	N.T	N.T	N.T	N.T	260.40	671.93	418.50
11. Krishnagiri	N.T	N.T	N.T	N.T	263.89	671.00	418.50
12. Coimbatore	2275.25	6533.25	730.00	N.T	331.31	700.41	476.63
13. Erode	2175.29	N.T	727.73	N.T	276.68	511.50	465.00
14. Tiruchirapalli	1812.50	N.T	790.50	N.T	372.00	558.00	302.25
15. Karur	2232.00	N.T	N.T	N.T	372.00	N.T	N.T
16. Perambalur	N.T	N.T	N.T	N.T	N.T	N.T	N.T
17. Pudukottai	N.T	N.T	N.T	N.T	341.08	441.75	488.25
18. Thanjavur	1858.14	N.T	730.25	N.T	618.06	685.88	406.88
19. Thiruvarur	1853.03	N.T	N.T	N.T	465.00	465.00	372.00
20. Nagapattinam	2278.50	N.T	914.49	N.T	395.25	744.00	488.25
21. Madurai	2150.63	N.T	829.30	N.T	209.25	418.50	279.00
22. Theni	2162.25	N.T	N.T	N.T	212.50	N.T	N.T
23. Dindigul	2111.10	N.T	829.30	1007.50	197.50	318.75	337.13
24. Ramanathapuram	N.T	N.T	N.T	N.T	N.T	N.T	N.T
25. Virudhunagar	1883.25	N.T	837.00	1750.00	298.38	341.00	496.00
26. Sivagangai	N.T	N.T	N.T	N.T	N.T	N.T	N.T
27. Tirunelveli	2190.15	N.T	829.25	1748.25	255.75	575.44	558.00
28. Thoothukudi	2301.75	N.T	N.T	N.T	290.63	406.88	511.00
29. The Nilgiris	2858.15	N.T	N.T	N.T	N.T	N.T	N.T
30. Kanyakumari	1887.50	7110.00	N.T	N.T	276.68	558.00	697.50
State Weighted Average	**2091.65**	**7027.75**	**785.82**	**1366.70**	**276.40**	**515.42**	**463.65**

N.T denotes 'No transaction'

* denotes simple average

TABLE VII - B

MONTHLY - AVERAGE WHOLE SALE PRICE OF ESSENTIAL COMMODITIES 05-06

(in Rs /Qtl)

Month	RICE COMMON	JOWAR	BAJRA	RAGI	BENGAL GRAM	RED GRAM	BLACK GRAM	GREEN GRAM
1. July '05	1036.42	682.01	693.30	689.52	2299.30	2153.67	2294.76	2457.46
2. Aug '05	1050.01	697.13	671.74	682.72	2375.45	2153.67	2382.36	2459.90
3. Sep '05	1046.43	702.87	669.57	678.33	2354.78	2115.33	2399.88	2481.31
4. Oct '05	1058.66	700.01	705.35	681.82	2406.33	2246.67	2659.78	2750.74
5. Nov '05	1117.62	725.01	726.40	679.90	2540.67	2226.67	2914.46	2886.95
6. Dec '05	1128.93	711.36	662.71	683.34	2553.81	2183.33	2994.65	2854.42
7. Jan '06	1102.06	706.05	656.20	692.94	2480.59	2141.67	2987.21	2850.36
8. Feb '06	1071.34	704.89	618.07	684.86	2476.30	2050.00	2900.54	2869.84
9. Mar '06	1033.33	692.60	676.17	688.68	2460.21	2216.67	2877.60	3060.07
10. Apr '06	1020.86	750.95	731.65	667.69	2560.90	2116.33	3463.77	3021.71
11. May '06	1032.43	796.78	753.32	682.33	2643.85	2181.33	3673.30	3299.58
12. Jun '06	1013.74	786.05	768.41	678.47	2757.84	2176.67	3786.11	3579.19
ANNUAL AVERAGE								
2005-06	**1059.32**	**721.31**	**694.41**	**682.55**	**2492.50**	**2163.50**	**2944.53**	**2880.96**
2004-05	**1031.57**	**727.79**	**690.37**	**710.17**	**2166.26**	**2063.53**	**2050.22**	**2113.64**
% Var. over previous year	**2.69**	**-0.89**	**0.58**	**-3.89**	**15.06**	**4.84**	**43.62**	**36.30**

(Contd...)

TABLE VII - B

MONTHLY - AVERAGE WHOLE SALE PRICE OF ESSENTIAL COMMODITIES 05-06

(in Rs./Qtl)

Month	GROUNDNUT PODS	GINGELLY SEED	TAMARIND	CHILLIES	CORIANDER	TURMERIC	CANE-GUR
1. July '05	1847 50	2388.35	2714.29	1819.60	2489 25	3107.80	1556.79
2. Aug '05	1687.50	2359 75	2728 57	1823.00	2476.13	3239.00	1614.17
3. Sep '05	1775 00	2446 78	2638.10	1890.00	2486.28	3318 20	1636.55
4. Oct '05	1750.00	2477 13	2642.86	2220.40	2511.28	3324 80	1750.59
5. Nov '05	1782 50	2486.39	2742.86	2532.20	2572 25	3313 40	1749 17
6. Dec '05	1797.50	2451 94	2762.70	2642 08	2830 67	3308.00	1677.74
7. Jan '06	1832.50	2406.29	2750.00	2793.75	2845.09	3175 40	1663.93
8. Feb '06	1850 00	2289.61	2800.00	2916.67	2820.42	3175 40	1529.52
9. Mar '06	1712.50	2291.89	3033.33	3289.11	3000.86	3189 60	1428 10
10. Apr '06	1841 25	2253.47	3085.71	3632.40	3151.50	3093.40	1396.15
11. May '06	1777.50	2174 59	3085.71	4440.00	3317.32	3027.60	1429.29
12. Jun '06	1765.00	2283.15	3292.86	4706.04	3369.62	3067.40	1440.64
ANNUAL AVERAGE							
2005-06	**1784.90**	**2359.11**	**2856.42**	**2892.10**	**2822.56**	**3195.00**	**1572.72**
2004-05	**1821.11**	**2584.77**	**3885.22**	**2528.51**	**2520.35**	**3333.32**	**1794.68**
% Var. over previous year	**-1.99**	**-8.73**	**-26.48**	**14.38**	**11.99**	**-4.15**	**-12.37**

(Concluded)

TABLE - VII C

CENTRE-WISE DISTRICT-WISE ANNUAL AVERAGE RETAIL PRICE OF FOODGRAINS AND SALT

(JULY '05 TO JUNE '06)

(Rs. per Kg.)

Centre	RICE (FINE)	RICE COMMON	JOWAR	BAJRA	RAGI	KORRA	VARAGU	HORSE GRAM	SALT
1. CHENNAI									
1 Chennai	15.00	12.17	8.68	7.50	8.08	0.00	0.00	11.86	3.91
District Average	15.00	12.17	8.68	7.50	8.08	0.00	0.00	11.86	3.91
2. KANCHEEPURAM									
1 Kancheepuram	11.38	11.00	12.00	8.00	8.00	10.00	0.00	13.00	3.17
2 Madhurandhagam	12.00	10.67	10.00	7.25	7.50	12.00	13.00	0.00	2.50
District Average	11.69	10.86	10.86	7.63	7.75	11.33	13.00	13.00	2.79
3. THIRUVALLUR									
1 Thiruvallur	11.71	11.00	0.00	6.71	7.71	0.00	0.00	0.00	3.21
2 Red Hills	13.00	12.00	0.00	7.58	8.08	8.00	0.00	12.33	0.00
3 Thiruthani	11.58	10.71	0.00	7.50	8.07	0.00	0.00	14.29	3.00
District Average	11.75	11.20	0.00	7.25	7.95	8.00	0.00	13.38	3.17
4. CUDDALORE									
1 Cuddalore	11.17	11.00	0.00	8.00	7.67	0.00	0.00	0.00	2.00
2 Panrutti	11.33	10.67	0.00	7.00	7.00	0.00	0.00	12.00	3.00
3 Chidambaram	13.25	11.25	0.00	7.75	8.00	0.00	0.00	16.00	3.00
4 Virudhachalam	11.50	11.00	7.50	8.25	8.00	0.00	0.00	0.00	3.00
District Average	11.89	11.00	7.50	7.85	7.71	0.00	0.00	14.29	2.79
5. VILLUPURAM									
1 Villupuram	11.43	10.71	0.00	7.29	6.2[illegible]	0.00	0.00	14.00	2.08
2 Kallakurichi	11.67	11.50	8.10	7.83	6.75	0.00	0.00	12.25	3.00
3 Thirukoilur	11.43	11.00	8.14	7.79	6.36	0.00	0.00	12.80	3.00
4 Gingee	11.67	11.13	0.00	6.67	6.8[illegible]	0.00	0.00	0.00	3.17
5 Dindivanam	11.33	10.33	0.00	7.00	7.00	0.00	0.00	0.00	2.50
District Average	11.52	10.90	8.13	7.36	6.59	0.00	0.00	12.70	2.78
6. VELLORE									
1 Vellore	12.50	12.00	8.00	7.75	7.63	0.00	0.00	12.00	3.00
2 Vaniambadi	12.33	11.33	6.50	6.83	8.00	0.00	0.00	9.33	3.33
3 Gudiyatham	13.00	12.00	9.00	7.00	7.50	0.00	0.00	9.75	3.00
4 Tiruppathur	12.00	12.00	6.75	6.88	8.00	0.00	0.00	8.75	2.25
5 Arcot	11.50	11.00	8.00	8.00	8.00	0.00	0.00	13.00	2.25
6 Arakonam	12.67	12.50	0.00	7.00	7.50	0.00	0.00	0.00	3.00
District Average	12.44	11.75	7.68	7.20	7.80	0.00	0.00	10.35	2.88
7. THIRUVANNAMALAI									
1 Thiruvannamalai	11.75	10.88	8.38	8.13	7.13	0.00	0.00	12.00	2.50
2 Arani	12.00	11.00	9.25	7.88	7.75	0.00	0.00	0.00	2.50
3 Cheyyar	11.00	10.50	9.50	8.00	8.75	0.00	0.00	11.00	2.88
4 Polur	11.25	10.50	7.50	7.25	7.00	0.00	0.00	11.25	2.75
District Average	11.63	10.77	8.66	7.81	7.66	0.00	0.00	11.30	2.66
8. SALEM									
1 Salem	13.38	13.13	7.88	8.25	8.6[illegible]	0.00	0.00	10.88	2.50
2 Athur	12.00	11.25	9.17	7.00	7.50	0.00	0.00	10.50	2.31
District Average	12.69	12.19	8.43	7.63	8.06	0.00	0.00	10.69	2.41

(Contd...)

TABLE - VII C

CENTRE-WISE DISTRICT-WISE ANNUAL AVERAGE RETAIL PRICE OF FOODGRAINS AND SALT

(Rs per Kg.)

(JULY '05 TO JUNE '06)

	Centre	RICE (FINE)	RICE COMMON	JOWAR	BAJRA	RAGI	KORRA	VARAGU	HORSE GRAM	SALT
	9. NAMAKKAL									
1	Namakkal	13.67	0.00	10.79	7.46	7.38	0.00	0.00	11.67	2.50
2	Rasipuram	12.71	12.70	9.57	7.71	7.96	0.00	0.00	11.86	0.00
3	Thiruchengode	12.33	12.00	11.07	8.18	8.54	0.00	0.00	13.42	0.00
	District Average	12.89	12.58	10.46	7.80	7.99	0.00	0.00	12.29	2.50
	10. DHARMAPURI									
1	Dharmapuri	12.75	12.75	6.75	7.00	7.10	0.00	0.00	9.63	2.25
	District Average	12.75	12.75	6.75	7.00	7.10	0.00	0.00	9.63	2.25
	11. KRISHNAGIRI									
2	Krishnagiri	0.00	0.00	6.60	6.60	7.00	0.00	0.00	9.20	1.90
3	Hosur	12.00	11.50	8.92	11.00	6.33	0.00	0.00	11.29	2.36
	District Average	12.00	11.50	7.86	8.80	6.64	0.00	0.00	10.42	2.17
	12. COIMBATORE									
1	Coimbatore	13.00	12.38	7.56	7.19	7.50	0.00	0.00	12.25	2.50
2	Pollachi	12.75	12.13	7.88	7.75	8.00	0.00	0.00	11.25	3.00
3	Tiruppur	14.00	13.38	9.88	8.50	9.00	0.00	0.00	11.63	0.00
4	Mettupalayam	13.75	13.13	8.19	8.63	8.88	0.00	0.00	12.81	2.06
5	Avinashi	13.50	12.50	9.38	9.25	9.13	0.00	0.00	12.25	2.00
6	Udumalapettai	13.88	12.75	7.75	7.75	8.00	0.00	0.00	11.50	2.00
	District Average	13.55	12.71	8.44	8.09	8.42	0.00	0.00	11.95	2.28
	13. ERODE									
1	Erode	12.63	11.88	8.25	7.38	8.94	10.00	0.00	11.38	2.00
2	Dharapuram	13.00	12.50	7.75	6.50	8.00	0.00	0.00	9.75	2.00
3	Gobichettipalayam	12.50	11.50	10.25	8.63	8.88	0.00	0.00	11.00	2.33
4	Bhavani	13.25	13.67	0.00	8.00	9.00	0.00	0.00	12.00	2.50
5	Kangeyam	12.50	11.00	8.81	7.75	8.50	0.00	0.00	11.75	2.38
6	Vellakovil	12.63	12.38	7.50	6.75	8.13	0.00	0.00	11.00	3.25
7	Perundurai	12.75	11.67	8.00	7.50	9.25	0.00	0.00	12.00	2.75
8	Sathyamangalam	14.25	11.25	9.88	7.88	7.88	0.00	0.00	11.50	2.00
	District Average	12.84	12.04	8.63	7.55	8.56	10.00	0.00	11.27	2.46
	14. TIRUCHIRAPALLI									
1	Tiruchirapalli	10.88	10.67	7.50	8.25	10.00	0.00	0.00	14.00	2.50
2	Manachanallur	11.13	12.00	0.00	8.00	10.00	0.00	0.00	14.75	3.00
3	Lalgudi	11.25	11.00	8.25	8.00	9.00	0.00	0.00	14.00	2.50
4	Manapparai	11.63	11.19	0.00	0.00	0.00	0.00	0.00	0.00	2.50
	DistrictAverage	11.22	11.08	7.88	8.08	9.64	0.00	0.00	14.25	2.54
	15. KARUR									
1	Karur	12.46	11.75	7.75	7.20	0.00	0.00	0.00	11.17	2.67
	District Average	12.46	11.75	7.75	7.20	0.00	0.00	0.00	11.17	2.67
	16. PERAMBALUR									
1	Jayamkondan	12.08	10.50	7.20	8.17	9.17	10.67	0.00	15.33	3.00
	District Average	12.08	10.50	7.20	8.17	9.17	10.67	0.00	15.33	3.00

(Contd.)

TABLE - VII C

CENTRE-WISE DISTRICT-WISE ANNUAL AVERAGE RETAIL PRICE OF FOODGRAINS AND SALT

(JULY '05 TO JUNE '06)

(in Rs per Kg)

Centre	RICE (FINE)	RICE COMMON	JOWAR	BAJRA	RAGI	KORRA	VARAGU	HORSE GRAM	SALT
17 . PUDUKOTTAI									
1 Pudukottai	12.67	12.00	9.25	8.50	7.75	0.00	0.00	10.50	2.00
2 Alangudi	10.13	9.75	0.00	8.00	6.25	0.00	0.00	13.25	4.00
3 Aranthangi	11.00	10.33	0.00	11.00	8.67	0.00	0.00	0.00	4.00
District Average	11.15	10.44	9.25	9.00	7.45	0.00	0.00	11.88	2.86
18 . THANJAVUR									
1 Thanjavur	11.33	11.33	0.00	9.00	9.00	0.00	0.00	11.33	2.50
2 Kumbakonam	11.88	11.25	0.00	7.00	8.00	8.00	0.00	0.00	3.00
3 Papanasam	12.00	11.00	0.00	8.50	9.00	0.00	0.00	0.00	3.00
4 Pattukottai	12.00	11.00	0.00	8.13	8.00	0.00	0.00	0.00	3.00
District Average	11.82	11.17	0.00	8.10	8.47	8.00	0.00	11.33	2.88
19 . THIRUVARUR									
1 Thiruvarur	12.00	11.64	0.00	8.00	10.00	0.00	0.00	0.00	3.00
2 Koradachery	11.67	11.29	0.00	8.00	10.00	0.00	0.00	0.00	3.00
3 Nannilam	13.40	11.43	0.00	7.00	8.14	0.00	0.00	0.00	2.29
4 Thiruthuraipoondi	12.50	10.86	0.00	8.00	8.43	0.00	0.00	0.00	3.00
5 Mannargudi	12.50	10.50	0.00	8.50	9.00	0.00	0.00	0.00	3.14
DistrictAverage	12.37	11.18	0.00	7.88	9.11	0.00	0.00	0.00	2.89
20 . NAGAPATTINAM									
1 Nagapattinam	11.67	11.64	0.00	0.00	10.00	0.00	0.00	0.00	3.00
2 Mayiladudurai	12.17	11.07	8.00	8.14	9.00	0.00	0.00	0.00	3.00
3 Sirgazhi	10.00	11.07	9.50	10.00	10.00	0.00	0.00	0.00	2.20
District Average	11.28	11.26	8.55	9.07	9.65	0.00	0.00	0.00	2.56
21 . MADURAI									
1 Madurai	12.50	12.00	7.25	7.00	8.00	7.67	8.00	12.00	2.50
2 Melur	11.50	11.00	0.00	6.63	7.00	0.00	0.00	0.00	2.50
District Average	12.00	11.67	7.25	6.81	7.50	7.67	8.00	12.00	2.50
22 . THENI									
1 Theni	11.69	12.04	6.17	6.54	5.90	0.00	0.00	11.29	0.00
2 Bodi	12.75	11.50	6.38	6.65	7.29	0.00	0.00	0.00	2.00
3 Chinnamanur	12.63	11.50	6.00	6.96	7.96	0.00	0.00	0.00	2.00
District Average	12.28	11.91	6.17	6.74	7.17	0.00	0.00	11.29	2.00
23 . DINDIGUL									
1 Dindigul	12.00	11.50	7.50	7.50	7.75	0.00	0.00	10.06	2.50
2 Palani	11.13	10.25	7.50	6.63	6.38	0.00	0.00	0.00	3.50
District Average	11.56	10.88	7.50	7.06	6.96	0.00	0.00	10.06	3.00

(Contd...)

TABLE - VII C

CENTRE-WISE DISTRICT-WISE ANNUAL AVERAGE RETAIL PRICE OF FOODGRAINS AND SALT

(JULY '05 TO JUNE '06)

(in Rs.per Kg.)

	Centre	RICE (FINE)	RICE COMMON	JOWAR	BAJRA	RAGI	KORRA	VARAGU	HORSE GRAM	SALT
	24 . RAMANATHAPURAM									
1	Ramanathapuram	11.13	11.38	7.75	8.63	7.88	0.00	0.00	0.00	2.00
2	Paramakudi	11.42	0.00	6.75	8.50	6.10	0.00	0.00	0.00	3.00
	District Average	11.30	11.38	7.15	8.55	6.89	0.00	0.00	0.00	2.33
	25 . VIRUDHUNAGAR									
1	Virudhunagar	11.93	11.50	7.79	7.29	6.21	0.00	0.00	0.00	2.50
2	Rajapalayam	11.04	11.05	8.00	8.00	8.00	0.00	0.00	0.00	2.00
3	Srivilliputhur	11.04	11.07	8.00	7.29	6.93	0.00	0.00	13.00	2.00
	District Average	11.35	11.21	7.92	7.51	7.00	0.00	0.00	13.00	2.17
	26 SIVAGANGAI									
1	Sivagangai	11.67	12.25	7.50	7.58	9.00	0.00	0.00	0.00	3.00
2	Singamponeri	12.88	12.25	7.50	7.75	9.00	0.00	0.00	0.00	3.13
	District Average	12.15	12.25	7.50	7.65	9.00	0.00	0.00	0.00	3.05
	27 . TIRUNELVELI									
1	Tirunelveli	12.25	10.67	8.92	7.25	8.58	0.00	0.00	15.50	3.00
2	Sankarankoil	11.42	11.58	8.25	6.92	6.58	0.00	0.00	0.00	2.50
3	Sengottai	11.42	11.42	7.58	0.00	9.08	0.00	0.00	13.20	2.75
4	Thenkasi	10.83	11.42	9.08	8.17	9.08	0.00	0.00	15.00	2.50
5	Ambasamuthram	11.50	11.67	0.00	0.00	0.00	0.00	0.00	15.08	2.50
	District Average	11.48	11.35	8.46	7.44	8.33	0.00	0.00	14.76	2.65
	28 . THOOTHUKUDI									
1	Tuticorin	12.71	11.43	7.71	9.14	7.50	0.00	0.00	0.00	2.00
2	Kovilpatti	12.42	12.50	7.58	9.00	7.42	0.00	0.00	0.00	2.80
3	Srivaigundam	10.93	10.71	0.00	7.21	9.29	0.00	0.00	0.00	0.00
	District Average	12.00	11.50	7.65	8.43	8.10	0.00	0.00	0.00	2.33
	29 . THE NILGIRIS									
1	Udagamandalam	13.00	13.00	0.00	0.00	7.75	0.00	0.00	13.50	3.00
2	Gudalur	0.00	0.00	0.00	0.00	7.75	0.00	0.00	0.00	0.00
3	Coonoor	15.36	13.00	0.00	0.00	7.58	0.00	0.00	15.43	3.00
	District Average	14.83	13.00	0.00	0.00	7.67	0.00	0.00	14.54	3.00
	30 . KANYAKUMARI									
1	Nagercoil	12.78	10.61	7.43	7.64	8.50	0.00	0.00	15.00	2.00
2	Marthandam	11.67	11.29	0.00	7.75	8.61	0.00	0.00	0.00	2.14
3	Karungal	11.95	11.13	0.00	8.00	9.00	0.00	0.00	0.00	1.75
	District Average	12.28	10.99	7.43	7.80	8.70	0.00	0.00	15.00	1.98

(Concluded)

TABLE VIII

CROP FORECAST CALENDAR

FINALISATION OF AREA IN THE TALUK / DISTRICT TEAM MEETINGS

Crop	Month												
	Upto July	Upto Aug	Upto Sept	Upto Oct	Upto Nov	Upto Dec	Upto Jan	Upto Feb	Upto Mar	Upto April	Upto May	Upto June	Total
1. Paddy	1	--	--	2	--	--	3	--	4	--	--	--	4
2. Cholam	1	--	--	2	--	--	3	--	4	--	--	--	4
3. Cumbu	1	--	--	2	--	--	3	--	4	--	--	--	4
4. Ragi	1	--	--	2	--	--	3	--	4	--	--	--	4
5. Korra	--	--	1	--	--	2	--	3	--	--	--	--	3
6 Varagu	--	--	1	--	--	2	--	3	--	--	--	--	3
7. Samai	--	--	1	--	--	2	--	3	--	--	--	--	3
8. Maize	--	--	--	--	--	--	1	--	--	--	--	--	1
9. Wheat	--	--	--	--	--	--	--	--	--	1	--	--	1
10. Other Cereals	--	--	--	--	--	--	--	1	--	--	--	--	1
11. Redgram	--	--	1	--	--	--	--	2	--	--	--	--	2
12. Bengalgram	--	--	--	--	--	1	--	2	--	--	--	--	2
13. Greengram	--	1	--	--	--	--	--	2	--	3	--	--	3
14. Blackgram	--	1	--	--	--	--	--	2	--	3	--	--	3
15. Horsegram	--	1	--	--	--	--	--	2	--	--	--	--	2
16. Other Pulses	--	1	--	--	--	--	--	2	--	--	--	--	2
17. Sugarcane	1	--	--	2	--	--	3	--	4	--	--	--	4
18. Cotton	1	--	--	2	--	--	3	--	4	--	--	--	4
19. Tobacco	--	--	--	--	--	1	--	2	--	3	--	--	3
20. Groundnut	1	--	--	2	--	--	3	--	4	--	--	--	4
21. Gingelly	1	--	2	--	3	--	--	--	4	--	--	--	4
22. Castor	--	--	--	--	--	--	--	--	1	--	--	--	1

(Contd...)

TABLE VIII

CROP FORECAST CALENDAR

FINALISATION OF AREA IN THE TALUK/DISTRICT TEAM MEETINGS

	Crop	Month												Total Reports
		Upto July	Upto Aug	Upto Sept	Upto Oct	Upto Nov	Upto Dec	Upto Jan	Upto Feb	Upto Mar	Upto April	Upto May	Upto June	
23	Sunflower	--	--	--	--	--	--	--	--	1	--	--	--	1
24	Potato	1	--	--	2	--	--	3	--	4	--	--	--	4
25	Mesta	--	--	2	--	--	--	3	--	--	--	--	1	3
26	Sunhemp	--	--	--	--	--	1	--	--	--	--	--	--	1
27	Sweet Potato	--	--	--	--	--	--	--	1	--	--	--	--	1
28.	Tapioca	--	--	--	--	--	--	--	--	1	--	--	--	1
29.	Senna	--	1	--	--	--	2	--	--	--	3	--	--	3
30	Indigo Dyes	--	--	--	--	--	--	1	--	--	--	--	--	1
31.	Green manure	--	1	--	--	--	--	--	--	--	--	--	--	1
32	Cloves	--	--	--	--	--	--	--	1	--	--	--	--	1
33.	Banana	--	1	--	--	--	2	--	--	--	--	--	--	2
34.	Cashewnut	--	--	--	--	--	--	--	--	--	--	1	--	1
35	Ginger	--	1	--	--	--	2	3	--	--	--	--	--	--
36.	Pepper	--	1	--	--	--	2	--	3	--	--	--	--	3
37	Coriander	--	--	--	--	--	--	--	--	--	1	--	--	1
38	Chillies	--	--	--	--	--	--	--	--	1	--	--	--	1
39.	Onion	1	--	--	2	--	--	3	--	4	--	--	--	4
40	Cardamom	--	--	--	--	--	--	--	--	1	--	--	--	1
41.	Mustard	--	--	--	--	--	--	--	--	--	1	--	--	1
42.	Garlic	--	--	--	--	--	--	--	1	--	--	--	--	1
43.	Turmeric	--	--	--	--	--	--	--	--	--	--	1	--	1
	Total	**10**	**9**	**6**	**9**	**1**	**10**	**13**	**15**	**15**	**7**	**2**	**1**	**98**

(Concluded)

342-21—27a

TABLE IX

PEAK SOWING AND HARVESTING SEASONS

	District	KAR / KURUVAI / SORNAVARI		SAMBA / THALADI / PISHANAM	
		Peak Sowing season	Pea'k Harvesting Season	Peak Sowing season	Peak Harvesting Season
1.	Kancheepuram	June to Sep	Dec to Feb	Dec Jan	Mar to Jun
2	Thiruvallur	June to Sep	Dec to Feb	Dec Jan	Mar to Jun
3	Cuddalore	May June July Aug	Aug Sep Oct	July Aug, Sep,Oct	Dec Jan Feb
4	Villupuram	May June July Aug	Aug Sep Oct	July Aug , sep Oct	Dec Jan Feb
5	Vellore	April	July	Aug Jan Feb	Nov Dec Apr May
6	Tiruvannamalai	April May	Aug Sep	July Aug Sep oct Nov	Oct Nov Dec Jan Feb Mar
7	Salem	June July	Sep Oct	Sep Oct Nov Dec Feb Mar	Dec Jan Feb Mar Apr May
8	Namakkal	June July	Sep Oct	Sep Oct Nov Dec Feb Mar	Dec Jan Feb Mar Apr May
9	Dharmapuri	July Aug Sep	Dec Jan	Dec Jan	April May
10	Krishnagiri	July Aug Sep	Dec Jan	Dec Jan	April May
11	Coimbatore	April May June	July Aug Sep	Aug Sep Oct	Dec Jan
12	Erode	April May June July	Aug Sep Oct	Aug Sep Oct Jan Feb	Dec Jan Feb April
13	Tiruchirapalli	June July	Aug Sep	Aug Sep Dec	Nov Dec Jan Mar April
14	Karur	June July	Aug Sep	Aug Sep Dec	Nov Dec Jan Mar April
15	Perambalur	June July	Aug Sep	Aug Sep Dec	Nov Dec Jan Mar April
16	Pudukottai	June July Aug Sep	Oct Jan Feb	Nov Dec Jan	Feb March May
17	Thanjavur	June July	Sep Oct	Aug Oct Nov Dec	Feb MarApril
18	Thiruvarur	May June	Sep Oct	Aug Sep Oct Jan Feb	Jan Feb March
19	Nagappattinam	May June	Sep Oct	Aug Sep Oct Jan Feb	Jan Feb March
20	Madurai	June July	Sep Oct	Aug Sep Oct Jan Feb	Dec Jan April May
21	Theni	June July	Sep Oct	Aug Sep Oct Jan Feb	Dec Jan April May
22	Dindugul	April May June July	July Aug Sep Oct	Sep Oct Nov Dec Jan Feb	Dec Jan Feb Mar Apri May
23	Ramanathapuram	Sep Oct Nov	Dec Jan Feb	Jan Feb Mar	April May June
24	Virudhunagar	Sep Oct	Jan Feb March	March April	July Aug
25	Sivagangai	Sep Oct	Jan Feb	--	--
26	Tirunelveli	June July	Sep Oct	Oct Nov Mar April	May June
27	Thoothukudi	May March	Sep July	April Aug Sep	June July Jan Feb
28	The Nilgiris	June July	Jan Feb	Jan Feb March	May June
29	Kanniyakumari	June July	Sep Oct	Oct Nov	Feb March

TABLE IX (contd.)

PEAK SOWING AND HARVESTING SEASONS

	District	CHOLAM (IRRIGATED)		CHOLAM (UN-IRRIGATED)	
		Peak Sowing season	Peak Harvesting Season	Peak Sowing season	Peak Harvesting Season
1	Kancheepuram	--	--	June July	Oct Nove
2	Thiruvallur	--	--	June July	Oct Nove
3	Cuddalore	July August	Jan Feb	--	--
4	Villupuram	July August	Jan Feb	--	--
5	Vellore	Jan Feb	April May	Aug	December
6	Tiruvannamalai	Jan Feb	Oct Nov Dec	July Aug Sep	Oct Nov Dec
7	Salem	Aug Sep Feb March	Nov Dec May June	June July Aug	Sep Oct Nov
8	Namakkal	Aug Sep Feb March	Nov Dec May June	June July Aug	Sep Oct Nov
9	Dharmapuri	Aug May Jan	Dec May	July Aug	Dec January
10	Krishnagiri	Aug May Jan	Dec May	July Aug	Dec January
11	Coimbatore	Jan Feb March	April May June	July Aug Sep Oct	Jan February
12	Erode	April May	July	Jul Aug Jan Feb	Nov Dec April
13	Tiruchirapalli	Jan Feb April May	May April July August	Jun July Sep October	Aug Sep Nov December
14	Karur	Jan Feb April May	May April July August	Jun July Sep October	Aug Sep Nov December
15	Perambalur	Jan Feb April May	May April July August	Jun July Sep October	Aug Sep Nov December
16	Pudukottai	Feb March	June	September	December
17	Thanjavur	--	--	--	--
18	Thiruvarur	--	--	April May June	June July Aug
19	Nagappattinam	--	--	April May June	June July Aug
20	Madurai	April March	June July	Aug Sep	Dec Jan
21	Theni	April March	June July	Aug Sep	Dec Jan
22	Dindugul	--	--	June July Aug Sep Oct	Oct Nov Dec Jan Feb
23	Ramanathapuram	--	--	Sep Oct Nov	Dec Jan
24	Virudhunagar	Feb March	May June July	Sep Oct	Dec Jan
25	Sivagangai	Jan Feb	April May	Sep Oct	Jan Dec
26	Tirunelveli	January	March April	Mar April	May June
27	Thoothukudi	March	May June	September	Dec Jan
28	The Nilgiris	--	--	July	October
29	Kanniyakumari	--	--	--	--

TABLE IX (contd.)

PEAK SOWING AND HARVESTING SEASONS

District		CUMBU (IRRIGATED)		CUMBU (UN - IRRIGATED)	
		Peak Sowing season	Peak Harvesting Season	Peak Sowing season	Peak Harvesting Season
1.	Kancheepuram	--	--	June J uly	Oct November
2	Thiruvallur	--	--	June J uly	Oct November
3	Cuddalore	April May	May June	July August	Sep October
4	Villupuram	April May	May June	July August	Sep October
5	Vellore	Nov December	April May	August	December
6	Tiruvannamalai	April February March	May June July August	July August	August September
7	Salem	Feb Mar April	June	July	October
8	Namakkal	Feb Mar April	June	July	October
9	Dharmapuri	Mar April May	May July Aug	June July	August Sep
10	Krishnagiri	Mar April May	May July Aug	June July	August Sep
11	Coimbatore	Feb March Apr	May June July	July August	Sep October
12	Erode	April March	July	July Aug Jan	Apr Nov Dec Mar
13	Tiruchirapalli	Jan to April	Apr May July Aug	June July	Aug September
14	Karur	Jan to April	Apr May July Aug	June July	Aug September
15	Perambalur	Jan to April	Apr May July Aug	June July	Aug September
16	Pudukottai	Feb March	June	July Aug Sep	December
17	Thanjavur	--	--	July	September
18	Thiruvarur	--	--	April May June	June July Aug
19	Nagappattinam	April March	June July	Aug September	Dec January
20	Madurai	April March	June July	Aug September	Dec January
21	Theni	Feb Mar Apr May June Sep October	May June July Aug September	July Aug September October	Oct November December January
22	Dindugul	--	--	Oct November	Dec Jan Feb
23	Ramanathapuram	Feb March	May June July	Sep October	Dec Jan Feb
24	Virudhunagar	Jan February	April May	Sep October	Jan December
25	Sivagangai	April	May June	Oct November	Dec January
26	Tirunelveli	March	June	Oct November	January
27	Thoothukudi	July	Oct November	--	--
28	The Nilgiris	--	--	--	--
29	Kanniyakumari	--	--	--	--

TABLE IX (contd.)

PEAK SOWING AND HARVESTING SEASONS

	District	RAGI (IRRIGATED)		RAGI (UN - IRRIGATED)	
		Peak Sowing season	Peak Harvesting Season	Peak Sowing season	Peak Harvesting Season
1	Kancheepuram	Jan February	April May	June July	Nov Dec
2	Thiruvallur	Jan February	April May	June July	Nov Dec
3	Cuddalore	July August	Oct Nov	--	--
4	Villupuram	July August	Oct Novr	--	--
5	Vellore	Nov December	April May	August	Dec
6	Tiruvannamalai	Nov Dec Jan Feb	Aprl May June	July Aug Sep	Nov Dec Jan
7	Salem	Feb Mar April	May June	June July	Sep Oct
8	Namakkal	Feb Mar April	May June	June July	Sep Oct
9	Dharmapuri	Dec January	Feb March	July August	Nov Dec
10	Krishnagiri	Dec January	Feb March	July August	Nov Dec
11	Coimbatore	Dec Jan Feb	Mar Apr May	July August	Oct Nov
12	Erode	June July Nov Dec	April July	July August	Nov Dec
13	Tiruchirapalli	Dec Jan April May	May Jun Sep Oct	June July	Sep Oct
14	Karur	Dec Jan April May	May Jun Sep Oct	June July	Sep Oct
15	Perambalur	Dec Jan April May	May Jun Sep Oct	June July	Sep Oct
16	Pudukottai	Feb March	June	June July Nov Dec	April Dec
17	Thanjavur	September	December	--	--
18	Thiruvarur	--	--	Apr May June	June July Aug
19	Nagappattinam	--	--	Apr May June	June July Aug
20	Madurai	July August	Nov December	Aug Sep	Dec Jan
21	Theni	July August	Nov December	Aug Sep	Dec Jan
22	Dindugul	Dec January	March April	Sep October	Dec Jan
23	Ramanathapuram	Oct November	Dec Jan Feb	Oct November	Dec Jan Feb
24	Virudhunagar	May June	Dec Jan	Aug Sep Oct	Nov Dec Jan
25	Sivagangai	Jan February	April May	Sep October	Jan December
26	Tirunelveli	June July	Aug September	--	--
27	Thoothukudi	July	September	Sep October	January
28	The Nilgiris	May	Sep October	--	--
29	Kanniyakumari	--	--	--	--

TABLE IX (contd.)

PEAK SOWING AND HARVESTING SEASONS

	District	GREEN GRAM		BLACK GRAM	
		Peak Sowing season	Peak Harvesting Season	Peak Sowing season	Peak Harvesting Season
1.	Kancheepuram	Jan Feb	Mar Apr	Jan Feb	Mar Apr
2	Thiruvallur	Jan Feb	Mar Apr	Jan Feb	Mar Apr
3	Cuddalore	Aug Sep	Oct Nov	Aug Mar	May Oct Nov
4	Villupuram	Aug Sep	Oct Nov	Aug Mar	May Oct Nov
5	Vellore	June July	Jan	June July	Jan
6	Tiruvannamalai	June July	Oct Nov	June July	Oct Nov Dec
7	Salem	June July	Aug Sep	--	--
8	Namakkal	June July	Aug Sep	--	--
9	Dharmapuri	Aug Sep	Dec Jan	Sep Oct	Nov Dec Jan
10	Krishnagiri	Aug Sep	Dec Jan	Sep Oct	Nov Dec Jan
11	Coimbatore	July Aug Sep	Oct Nov Dec	July Aug Sep	Oct Nov Dec
12	Erode	June July	Sep Oct	July Aug	Oct Nov
13	Tiruchirapalli	Jan Feb Mar July to Oct	Mar to May Aug Sep Nov Dec	Jan Feb July Aug	Mar to May Aug Sep Nov Dec
14	Karur	Jan Feb Mar July to Oct	Mar to May Aug Sep Nov Dec	Jan Feb July Aug	Mar to May Aug Sep Nov Dec
15	Perambalur	Jan Feb Mar July to Oct	Mar to May Aug Sep Nov Dec	Jan Feb July Aug	Mar to May Aug Sep Nov Dec
16	Pudukottai	Aug	Dec	Aug Oct	Oct Dec
17	Thanjavur	Jan Feb	Apr May	Jan Feb	Apr May
18	Thiruvarur	Jan Feb	Apr May	Jan Feb	Apr May
19	Nagappattinam	Jan Feb	Apr May	Jan Feb	Apr May
20	Madurai	Aug Sep	Nov Dec	Aug Sep	Nov Dec
21	Theni	Aug Sep	Nov Dec	Aug Sep	Nov Dec
22	Dindugul	June July Aug	Aug Sep Oct Nov	Aug Sep Oct	Aug Sep Oct Nov
23	Ramanathapuram	Oct Nov	Feb Mar	Oct Nov	Feb Mar
24	Virudhunagar	Oct Nov	Nov Dec Jan	Oct Nov	Nov Dec
25	Sivagangai	June	Aug	June	Aug
26	Tirunelveli	Nov Dec	Nov Dec	Sep Oct	Dec Jan
27	Thoothukudi	July Aug	Sep Oct	July Aug	Sep Oct
28	The Nilgiris	--	--	--	--
29	Kanniyakumari	Feb Mar	June	Feb Mar	June

TABLE IX (contd.)

PEAK SOWING AND HARVESTING SEASONS

	District	REDGRAM		SUGARCANE	
		Peak Sowing season	Peak Harvesting Season	Peak Sowing season	Peak Harvesting Season
1	Kancheepuram	June July	Dec January	Jan to April	Dec to March
2	Thiruvallur	June July	Dec January	Jan to April	Dec to March
3	Cuddalore	July	Feb	Apr May Dec Jan Feb March	Nov Dec Jan Feb Mar
4	Villupuram	July	Feb	Apr May Dec Jan Feb March	Nov Dec Jan Feb March
5	Vellore	July Aug	Jan	December	January
6	Tiruvannamalai	June July Aug	Nov Dec	Apr May Dec Jan Feb Mar	May June July Aug Oct Nov Dec Jan Feb Mar
7	Salem	--	--	Jan to June	Full Year
8	Namakkal	--	--	Jan to June	Full Year
9	Dharmapuri	July Aug	Jan Dec	Jan to April	Feb to April
10	Dharmapuri	July Aug	Jan Dec	Jan to April	Feb to April
11	Coimbatore	July Aug Dec Jan	Jan Feb Apr May June	Dec Jan Feb Mar April May	Dec Jan Feb Mar Apr May June
12	Erode	July Aug	Jan Feb	Apr May Dec Jan Feb March	Sep Oct Nov Dec Jan Feb Mar
13	Tiruchirapalli	Jan Feb July Aug	Jan Feb May June	Apr May Dec Jan Feb March	Sep Oct Nov Dec Jan Feb Mar
14	Karur	Jan Feb July Aug	Jan Feb May June	Apr May Dec Jan Feb March	Sep Oct Nov Dec Jan Feb Mar
15	Perambalur	Jan Feb July Aug	Jan Feb May June	Apr May Dec Jan Feb March	Sep Oct Nov Dec Jan Feb Mar
16	Pudukottai	July Aug	Jan Feb	Apr Dec Jan Feb Mar	Oct Nov Dec Jan Feb
17	Thanjavur	--	--	Jan Feb March	Dec Jan Feb
18	Thiruvarur	June July	Sep Oct	Apr May Dec Jan Feb Mar	Apr May Dec Jan Feb Mar
19	Nagappattinam	June July	Sep Oct	Apr May Dec Jan Feb Mar	Apr May Dec Jan Feb Mar
20	Madurai	Aug Sep	Jan February	Apr May June July Feb March	Apr May June Jan Feb Mach
21	Theni	Aug Sep	Jan February	Apr May June July Feb March	Apr May June Jan Feb Mach
22	Dindugul	June July Aug	Nov Dec Jan	Dec Jan Feb MarJune July	Nov Dec Jan Feb May June
23	Ramanathapuram	Oct Nov	Feb Mar	Oct Nov	Apr May
24	Virudhunagar	June July Aug	Dec Jan Feb	July Aug Sep	May June July Oct Nov
25	Sivagangai	June JulyAug	Nov Dec	Feb March	Oct Nov
26	Tirunelveli	Sep Oct	Dec Jan	Dec Jan Feb Mar Apr	Oct Nov Mar Jan Feb
27	Thoothukudi	--	--	--	--
28	The Nilgiris	--	--	July	June
29	Kanniyakumari	--	--	--	--

TABLE IX (contd.)

PEAK SOWING AND HARVESTING SEASONS

	District	COTTON (IRRIGATED) Peak Sowing season	COTTON (IRRIGATED) Peak Harvesting Season	COTTON (UN - IRRIGATED) Peak Sowing season	COTTON (UN - IRRIGATED) Peak Harvesting Season
1.	Kancheepuram	Jan Feb	June July	--	--
2	Thiruvallur	Jan Feb	June July	--	--
3	Cuddalore	July Aug Sep	April May	--	--
4	Villupuram	July Aug Sep	April May	--	--
5	Vellore	--	--	Dec	Jan
6	Tiruvannamalai	--	--	June July Aug Sep Feb	Jan Feb Mar
7	Salem	Jan Mar	June July	Aug Sep Oct	Jan Feb Mar
8	Namakkal	Jan Mar	June July	Aug Sep Oct	Jan Feb Mar
9	Dharmapuri	Sep Oct	Feb Apr	Sep Oct	Feb Apr
10	Krishnagiri	Sep Oct	Feb Apr	Sep Oct	Feb Apr
11	Coimbatore	July Aug Sep Oct	Jan Feb Mar Apr	July Aug Sep Oct	Jan Feb Mar Apr
12	Erode	Dec Jan	June July	Aug Sep Oct Feb Mar	June July Dec Jan Feb
13	Tiruchirapalli	Jan Feb	May June	Sep Oct	Jan Feb
14	Karur	Jan Feb	May June	Sep Oct	Jan Feb
15	Perambalur	Jan Feb	May June	Sep Oct	Jan Feb
16	Pudukottai	--	--	Feb Mar	Jan Feb
17	Thanjavur	Jan Feb Mar	May June July	--	--
18	Thiruvarur	--	--	Jan Feb Mar	May June July
19	Nagappattinam	--	--	Jan Feb Mar	May June July
20	Madurai	Sep Oct Feb Mar	June July Feb Mar	Sep Oct	Feb Mar
21	Theni	Sep Oct Feb Mar	June July Feb Mar	Sep Oct	Feb Mar
22	Dindugul	Sep Oct Feb Mar	Feb Mar July Aug	Sep Oct	Feb Mar
23	Ramanathapuram	Nov Dec	Apr May June	Nov Dec	Apr May June Mar
24	Virudhunagar	Aug Sep Oct	Apr May	Feb Mar	--
25	Sivagangai	Feb Mar	June July	Sep Oct	Jan Dec
26	Tirunelveli	Feb Mar	Aug Sep	Oct	Mar Apr
27	Thoothukudi	Mar	July Aug	Oct	Apr
28	The Nilgiris	--	--	Dec	July
29	Kanniyakumari	--	--	--	--

TABLE IX (contd.)

PEAK SOWING AND HARVESTING SEASONS

	District	GROUNDNUT (IRRIGATED)		GROUNDNUT (UN - IRRIGATED)	
		Peak Sowing season	Peak Harvesting Season	Peak Sowing season	Peak Harvesting Season
1	Kancheepuram	--	--	--	--
2	Thiruvallur	--	--	--	--
3	Cuddalore	Apr May Dec Jan	June July	May June Nov Dec	Aug Sep Jan Feb
4	Villupuram	Apr May Dec Jan	June July	May June Nov Dec	Aug Sep Jan Feb
5	Vellore	Nov Dec	Apr	June July	Nov Dec
6	Tiruvannamalai	Apr	Dec Jan	Aug Dec	Nov Dec
7	Salem	Oct Nov	Jan Feb	June July Aug	Sep Oct Nov
8	Namakkal	Oct Nov	Jan Feb	June July Aug	Sep Oct Nov
9	Dharmapuri	Nov to Jan	Feb to May	July Aug	Oct to Dec
10	Dharmapuri	Nov to Jan	Feb to May	July Aug	Oct to Dec
11	Coimbatore	Dec Jan	April May	July Aug Apr May	Nov Dec Aug Oct
12	Erode	Dec Jan	Apr May	July Aug	Nov Dec
13	Tiruchirapalli	Apr May Nov	Apr Aug Sep	July Aug Nov	Feb Oct Nov
14	Karur	Apr May Nov	Apr Aug Sep	July Aug Nov	Feb Oct Nov
15	Perambalur	Apr May Nov	Apr Aug Sep	July Aug Nov	Feb Oct Nov
16	Pudukottai	June July Aug Oct	Oct Nov Jan Feb	Dec Jan	April
17	Thanjavur	Jan Feb	April May	July	Oct
18	Thiruvarur	Dec Jan	April May	June July	Oct Nov
19	Nagappattinam	Dec Jan	April May	June July	Oct Nov
20	Madurai	July Aug Dec Jan	Apr Oct Nov Mar	Aug Sep	Dec Jan
21	Theni	July Aug Dec Jan	Apr Oct Nov Mar	Aug Sep	Dec Jan
22	Dindugul	Dec Jan July Aug	Mar Apr Oct Nov	May June July Aug	Aug Sep Oct Nov
23	Ramanathapuram	Sep Oct	Dec Jan	Dec Jan	Feb Mar
24	Virudhunagar	June July Aug	Apr May	Dec Jan	Sep Oct Nov
25	Sivagangai	Jan Dec	Oct Nov	July Aug	Oct Nov
26	Tirunelveli	June July Feb Mar	Sep Oct May June	May June Sep Oct	Dec Aug Sep Dec Jan
27	Thoothukudi	Feb	May	Sep	Dec
28	The Nilgiris	--	--	--	--
29	Kanniyakumari	--	--	--	--

TABLE IX (contd.)

PEAK SOWING AND HARVESTING SEASONS

	District	GINGELLY (IRRIGATED)		GINGELLY (UN - IRRIGATED)	
		Peak Sowing season	Peak Harvesting Season	Peak Sowing season	Peak Harvesting Season
1	Kancheepuram	--	--	--	--
2	Thiruvallur	--	--	--	--
3	Cuddalore	Apr May	June July	May June	Aug Sep
4	Villupuram	Apr May Dec Jan	Jun July Feb Mar	May Jun Oct Nov	Aug Sep Nov Dec
5	Vellore	Apr	July Aug	Apr	June Aug
6	Tiruvannamalai	Jan Feb	Apr May	July	Nov Dec
7	Salem	Feb May	May June	June July	Sep Oct
8	Namakkal	Feb May	May June	June July	Sep Oct
9	Dharmapuri	Feb Apr	May June	April June	July Sep
10	Krishnagiri	Feb Apr	May June	April June	July Sep
11	Coimbatore	Dec Jan	Mar Apr	Nov	Feb
12	Erode	Feb Mar	Apr May	July Aug	Nov Dec
13	Tiruchirapalli	Jan Feb	Apr May	June July Nov	Feb Sep Oct
14	Karur	Jan Feb	Apr May	June July Nov	Feb Sep Oct
15	Perambalur	Jan Feb	Apr May	June July Nov	Feb Sep Oct
16	Pudukottai	Jan	Apr	Aug Oct Dec	Nov Jan
17	Thanjavur	--	--	Jan Feb	Apr May
18	Thiruvarur	--	--	Jun Jul Dec Jan	Apr May Oct
19	Nagappattinam	--	--	Jun Jul Dec Jan	Apr May Oct
20	Madurai	Feb Mar	May June	June July Sep Oct	Sep Oct Dec Jan
21	Theni	Feb Mar	May June	June July Sep Oct	Sep Oct Dec Jan
22	Dindugul	Dec Jan July Aug	Mar Apr Oct	Nov	May June July Aug
23	Ramanathapuram	July Aug	Sep Oct	Dec Jan	Apr May
24	Virudhunagar	Sep Oct	Oct Nov Dec	May June	June July
25	Sivagangai	--	--	Oct Nov	Jan Dec
26	Tirunelveli	Feb Mar	May June	Noc Dec	Feb Mar
27	Thoothukudi	Mar	July	Oct Nov	Feb Mar
28	The Nilgiris	--	--	--	--
29	Kanniyakumari	--	--	--	--

TABLE X

GLOSSARY OF BOTANICAL, ENGLISH AND TAMIL NAMES OF CERTAIN CROPS

BOTANICAL	ENGLISH	TAMIL	தமிழ்
1. Oryza Sativa	Paddy	Nel	நெல்
2. Sorghum Vulgare	Cholam	Cholam	சோளம்
3. Pennisetm typhoideum	Bulrush / Spiked Millet	Cumbu	கம்பு
4. Eleusine cora cana	Ragi	Kelvaragu / Ragi Keppai	கேழ்வரகு
5. Satariaitalica	Italian Millet	Thinai	தினை
6. Paspalum Scrobiculatum	Kodo Millet	Varagu	வரகு
7. Panicum Milliare	Samai	Samai	சாமை
8. Panicum Miliaceum	Common Millet	Panivaragu / Kaadaikanni	பனிவரகு
9. Panicum crasgalliver-Frumenta-cum	Sanwa Millet	Kudiraivaali	குதிரைவாலி
10 Zeamays	Maize	Makka Cholam / Thullukka Cholam	மக்காச்சோளம்
11 Triticum spp	Wheat	Godumai	கோதுமை
12 Hordeum Vulgare	Barley	Barley	பார்லி
13 Phaseolus Mungo	Greengram	Pacchapayaru	பச்சைப்பயறு
14 Gajanus indicus	Redgram	Tuvarai	துவரை
15 Phascolus radiatus	Blackgram	Ulundu	உளுந்து
16 Cicer arietinum	Bengalgram	Kadalai	கடலை
17 Dolichos lab lab	Field bean	Mochai	மொச்சை
18 Phaseolusa conitifolius	Dewgram	Naripayaru / Kallupayaru / Tullikkapayaru	நரிப்பயறு
19 Vigna Cating	Cowpea	Karamani / Tattapayaru	காராமணி
20 Capsicum annum	Chillies	Milagai	மிளகாய்
21 Coriandrurm sativum	Coriander	Kothamalli	கொத்தமல்லி
22 Peper nigrum	Pepper	Milagu	மிளகு
23 Curcuma longa	Turmeric	Manjal	மஞ்சள்
24 Allium sativum	Garlic	Vellaippoondu	பூண்டு
25 Zingileer Offenale	Ginger	Inji	இஞ்சி
26 Carum copticum	Omum / Bnishoop's weed	Omum	ஓமம்
27 Saccharum officinarum	Sugarcane	Karumbu	கரும்பு
28 Mangifera Indica	Mango	Maa	மா
29 Musa sapientum	Plantain	Vazhai	வாழை
30 Allium cepa	Onion	Vengaayam	வெங்காயம்
31 Solanumtuberosum	Potato	Urulaikkizhangu	உருளைக்கிழங்கு

TABLE X (contd.)

GLOSSARY OF BOTANICAL, ENGLISH AND TAMIL NAMES OF CERTAIN CROPS (contd.)

BOTANICAL	ENGLISH	TAMIL	தமிழ்
32 Arachis hypogea	Groundnut	Verkkadalai / Nilakkadalai	நிலக்கடலை
33 Seasamum indicum	Gingelly	Ell	எள்
34 Ricinus Communis	Castor	Amanakku / Kottaimuthu	ஆமணக்கு
35 Cocos nucifera	Coconut	Thengaai	தேங்காய்
36 Linum usitatissimum	Linseed	Alivira	ஆளி விரை
37 Braesicea spp	Rapeseed and Mustard	Kadugu	கடுகு
38 Guizotia abyssinica	Nigerseed	Peyell / uchchel	பேயெள்
39 Carthmaus tincorius	Safflower	Kusumbavrai	குசும்பாவரை
40 Gyossium spp	Cotton	Paruthi	பருத்தி
41 Crotolaria juncca	Sunhemp	Sanappu	சணப்பு
42 Hibiscus Cannabins	Bombay hemp / Himlipalam Jute	Pulichhai / Pulimanji	புளிச்சை
43 Crochorus spp	Jute	Sanal	சணல்
44 Indigo fera Sumatran	Indigo	Avuri / neeli	அவுரி
45 Nicotiena tabacum	Tobacco	Pugaiyilai	புகையிலை
46 Areca cattcehu	Arecanut	Paakku	பாக்கு
47 Coffee arabic	Coffee	Coffee	காப்பி
48 Camellia thea	Tea	Theyilai	தேயிலை
49 Piper betel	Betelvine	Vethilai	வெற்றிலை
50 Cannabis Sativa	Indian hemp	Ganja	கஞ்சா
51 Heva Brasiliensis	Rubber	Rubber	இரப்பர்
52 Bitrus aurantifolia	Acid lime	Elumichai	எலுமிச்சை
53 Bitrus limon	Lemon	Kodi Elumichai	கொடி எலுமிச்சை
54 Brassica clavacca Varbullata	Cabbage	Muttaikose	முட்டைக்கோசு
55 Aoacardpum Occiemtable	Cashew	Munthiri	முந்திரி
56 Vitis Vinifeia	Grape	Dratshai / Kodimunthiri	திராட்சை
57 Psidrium guajarvs	Guava	Koyya	கொய்யா
58 Aropcarpus Integrifolia	Jack	Pala	பலா
59 Hibiscus esculantus	Lady's Finger	Vendai	வெண்டை
60 Citrus cincsin	Orange	Orange	ஆரஞ்சு
61 Amanas Sutivus	Pine Apple	Annasi	அன்னாசி
62 Apomaca Batalas	Sweet Potato	Sarkaraivalli	சர்க்கரை வள்ளி
63 Mainhot utilissima	Tapioca	Maravalli	மரவள்ளி
64 Carice papaya	Papaya	Pappali	பப்பாளி
65 Daucus Carot	Carrot	Carrot	கேரட்
66 Helianthus annus	Sunflower	Suriyakanthi	சூரியகாந்தி

NOTES

N.T.P. SUPPLIED BY THE DEPARTMENT
PRINTED AT GOVERNMENT CENTRAL PRESS, CHENNAI-600 079.